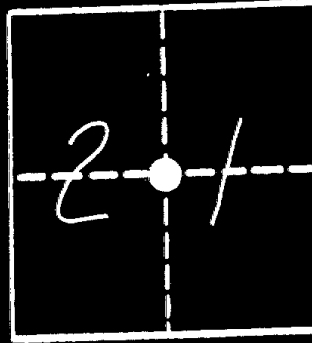


CERTIFIED CORNER RECORD

P11

CORNER DESCRIPTION:

SE COR, NW 1/4 ~~CORNER~~ of Section(s) 21,
Township 45 SOUTH, Range 24 EAST,
Tallahassee Base and Meridian; LEE
County(s), Florida



● CORNER MONUMENT


Description of original monument and accessories and subsequent restoration. Give sources of information

MONUMENT DESCRIPTION:

Description of corner evidence found:

FOUND RAILROAD SPIKE IN CUTOUT IN PAVEMENT

Description of corner evidence set:



Florida State Plane Coordinates of Corner (if determined):

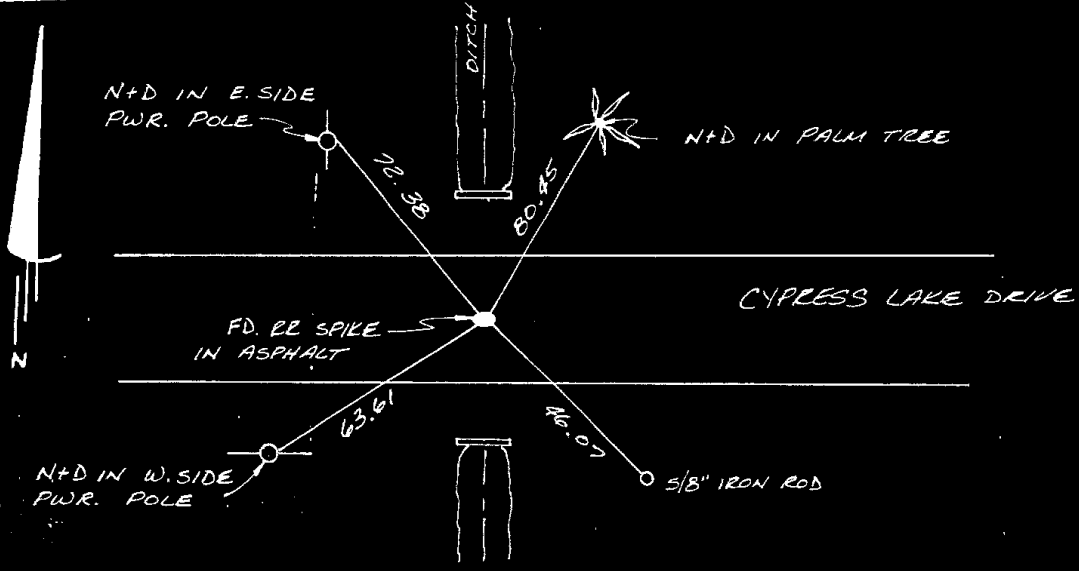
x: 528,778.618 y: 803,874.384 Zone: WEST

Basis for coordinates:

FDOT BASELINE CONTROL TRAVERSE 12-73-A

DOCUMENT NO. SKETCH

0031617



REFERENCE MEASUREMENTS (at least three):


Description	Distance feet	Bearing (Give Basis)
Fd. Nail + Disc IN E. SIDE PWR. POLE	72.38	N. 50° W. mag.
Fd. Nail + Disc IN W. SIDE PALM TREE	80.45	N. 20° E. mag.
SET 5/8" IRON ROD IN GROUND	46.07	S. 60° E. mag.
Fd. Nail + Disc IN W. SIDE PWR. POLE	63.61	S. 60° W. mag.

STATEMENT OF METHOD TO DETERMINE CORNER LOCATION (lost corners only)

SURVEYORS CERTIFICATE: This is to certify that the monument and accessories indicated above are correctly described and shown as they were on 11-30-88 to the best of my knowledge and ability.

J. R. Brandenberg
Signature

2995
Registration No.



West Central Florida Surveyors
Firm or Agency

1-25-89
Date

3708 Swann Avenue
Address

Tampa, Florida 33609

Checked By: JM

Terry E. Wilkinson
State Cadastral Surveyor

Accepted and Filed: 4/6/89
Date

Send To: Bureau of Survey and Mapping
Department of Natural Resources
3333 Gandy Boulevard