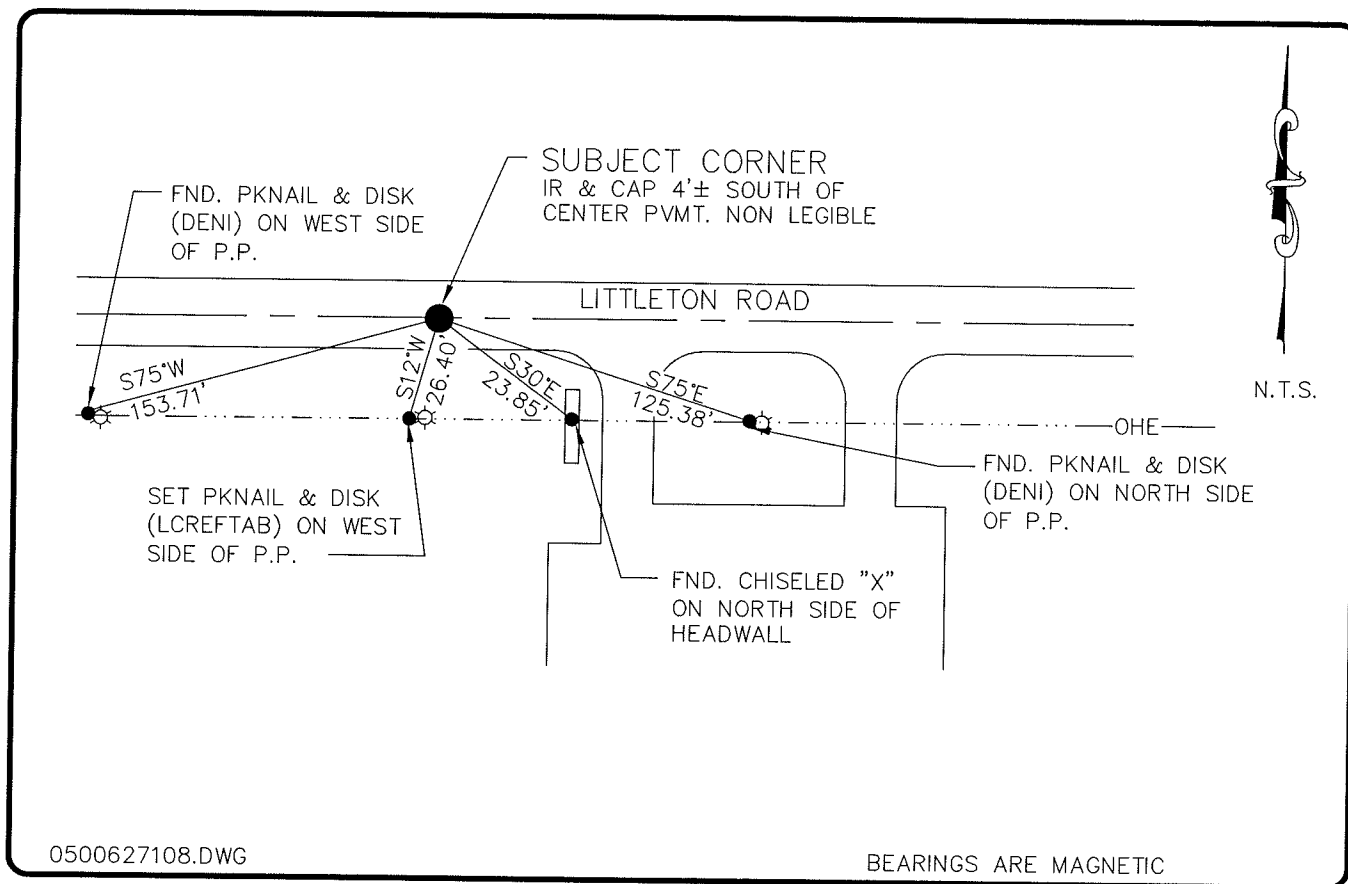


LAND CORNER RECORD

PUBLIC WORKS
LEE COUNTY, FLORIDA

Address - 1500 Monroe St., Ft. Myers, Fla. 33901

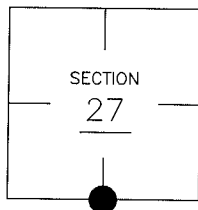
Phone : (239) 479-8900



COMMENTS:

CORNER DESCRIPTION

S1/4 Corner
Section 27
Township 43
Range 24



CORNER FOUND WAS RESTORED TO PRESENT LOCATION BY STOUTEN-STEVENOT & ASSCS. IN 1990. WAS USED AND REFERENCED BY DENI ASSCS. IN 1999. RESET LOCATION VERIFIED BY DENI TIES.

HORIZONTAL POSITION INFORMATION


Florida West Zone, NAD 1983(1990 Adjustment)
Northing(ft) 858980.13 Easting(ft) 688981.79
Latitude 26°41'48.564619" Longitude 81°53'58.166462"
Scale Factor 0.99994241

EXISTING CERTIFIED CORNER RECORDS

Document No.	Date
<u>37040</u>	<u>10-25-90</u>
<u>65336</u>	<u>6-29-99</u>

The above documents are based on FDEP Bureau of Surveying and Mapping Record Information.

I hereby certify the monument and accessories shown above were field located on 4-20-05.


Arthur W. Parsons, County Surveyor
Professional Surveyor and Mapper
Florida Certificate No. 2987
Date Signed 1-17-06
Lee County Department of Transportation
1500 Monroe Street
Fort Myers, Florida 33901
Phone: (239) 479-8900

POINT NO. 246

BLM REFERENCE NO. T43SR24E440200