

LEE COUNTY SURVEY MARK DESCRIPTION



SURVEY CONTROL BY:
DENI ASSOCIATES, INC.
FORT MYERS, FLORIDA


MAPPING BY:
WOOLPERT CONSULTANTS

DESIGNATION (JE1) 43-23-05-01 (^{GPS}9083) COUNTY LEE STATE FL
 LOCATED IN SEC 5 TWP 43S RGE 23E USGS QUAD MAP PUNTA GORDA SE
 TO REACH SURVEY MARK FROM THE INTERSECTION OF BURNT STORE RD
& THE LEE / CHARLOTTE COUNTY LINE 60 SOUTH 0.1 MI
ALONG BURNT STORE ROAD.

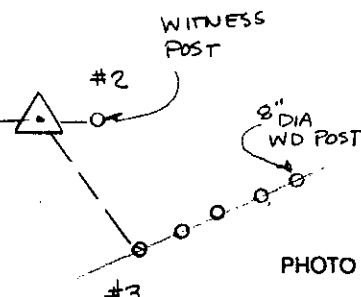
TYPE OF MARK 4x4cm w/ BRASS DISK "LEE Co. CONTROL Pt." DATE SET 1991
 HORIZONTAL CONTROL ORIGINATED ON 1st ORDER HORIZONTAL CONTROL ORIGINATED ON _____ ORDER
 CONTROL BASED ON FLORIDA HIGH PRECISION GPS NETWORK, CONTROL BY _____
 ON NORTH AMERICAN DATUM OF 1983, 1990 ADJUSTMENT ON _____ DATUM
 COORDINATES (FT), 1st ORDER COORDINATES (FT), _____ ORDER
 NORTHING (Y) 884,782.017 NORTHING (Y) _____
 EASTING (X) 643,796.578 EASTING (X) _____
 GRID FLORIDA TRANSVERSE MERCATOR RECOVERED BY DENI ASSOCIATES
 ZONE WEST SCALE FACTOR .999941 DATE, CONDITION 2-91
 FIELD BOOK _____ PAGE _____ GOOD

RECOVERY TIES

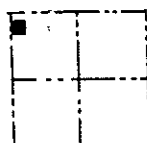
- NO. 1 96.5 FT
- NO. 2 10.0 FT.
- NO. 3 52.2 FT



#1



WITNESS POST
 #2
 #3
 CTR OF WESTERLY MOST WOOD POST FOR BILL BOARD
 PHOTO NO. _____
 SKETCH BY _____



SECTION



VERTICAL CONTROL ORIGINATED ON 2nd ORDER CONTROL ESTABLISHED BY N. G. S. AND F. D. O. T.

ON NATIONAL GEODETIC VERTICAL DATUM OF 1929.

ELEVATION (FT) _____ 3rd ORDER LEVEL BOOK _____ PAGE _____