

# LEE COUNTY SURVEY MARK DESCRIPTION



SURVEY CONTROL BY:  
DENI ASSOCIATES, INC.  
FORT MYERS, FLORIDA

MAPPING BY:  
WOOLPERT CONSULTANTS

DESIGNATION 1-13-44-23 <sup>GPS</sup> (9064) COUNTY LEE STATE FL  
 LOCATED IN SEC 13 TWP 44 S. RGE 23 E. USGS QUAD MAP FORT MYERS NW  
 TO REACH SURVEY MARK FROM THE INTERSECTION OF CULTURAL PARK BOULEVARD  
AND HANCOCK BRIDGE PARKWAY GO EAST 160 FT. ± ON HANCOCK  
BRIDGE PARKWAY TO WEST END OF BRIDGE

TYPE OF 3" DIAMETER ALUMINUM DISC IN CONCRETE 0.3 FT. BELOW GROUND  
 MARK "LEE COUNTY DENI ASSOCIATES 1990" DATE SET 1990

HORIZONTAL CONTROL ORIGINATED ON 1st ORDER HORIZONTAL CONTROL ORIGINATED ON \_\_\_\_\_ ORDER  
 CONTROL BASED ON FLORIDA HIGH PRECISION GPS NETWORK, CONTROL BY \_\_\_\_\_  
 ON NORTH AMERICAN DATUM OF 1983, 1990 ADJUSTMENT ON \_\_\_\_\_ DATUM  
 COORDINATES (FT), 1st ORDER COORDINATES (FT), \_\_\_\_\_ ORDER  
 NORTHING (Y) 842,655.455 NORTHING (Y) \_\_\_\_\_  
 EASTING (X) 669,857.633 EASTING (X) \_\_\_\_\_

GRID FLORIDA TRANSVERSE MERCATOR RECOVERED BY \_\_\_\_\_  
 ZONE WEST SCALE FACTOR .999941 DATE, CONDITION \_\_\_\_\_

FIELD BOOK \_\_\_\_\_ PAGE \_\_\_\_\_

**RECOVERY TIES**

- NO. 1
- NO. 2
- NO. 3

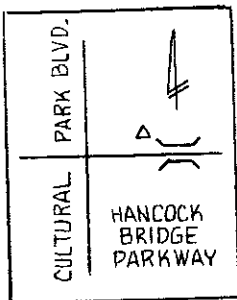
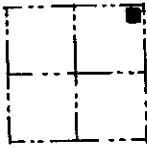
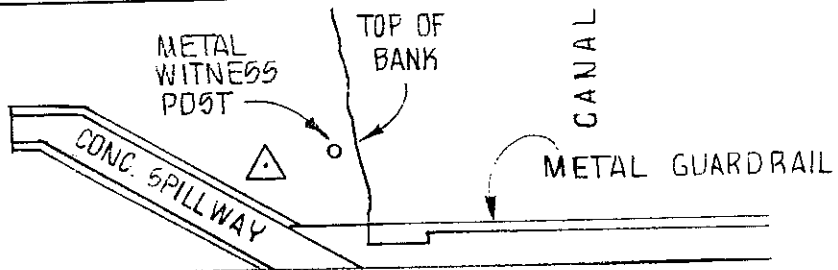


PHOTO \_\_\_\_\_  
 NO. \_\_\_\_\_  
 SKETCH \_\_\_\_\_  
 BY \_\_\_\_\_

VERTICAL CONTROL ORIGINATED ON 2nd ORDER CONTROL ESTABLISHED BY \_\_\_\_\_ N. G. S. AND F. D. O. T.

ON NATIONAL GEODETIC VERTICAL DATUM OF 1929.  
 ELEVATION (FT) \_\_\_\_\_ 3rd ORDER LEVEL BOOK \_\_\_\_\_ PAGE \_\_\_\_\_