

FLOOD HAZARD INFORMATION

SEE FIS REPORT FOR DETAILED LEGEND AND INDEX MAP FOR FIRM PANEL LAYOUT
THE INFORMATION DEPICTED ON THIS MAP AND SUPPORTING DOCUMENTATION ARE ALSO AVAILABLE IN DIGITAL FORMAT AT [HTTPS://MSC.FEMA.GOV](https://MSC.FEMA.GOV)

| | |
|--|---|
| | Without Base Flood Elevation (BFE) Zone A, V, A99 |
| | With BFE or Depth Zone AE, AO, AH, VE, AR |
| | Regulatory Floodway |
| | 0.2% Annual Chance Flood Hazard, Areas of 1% annual chance flood with average depth less than one foot or with drainage areas of less than one square mile Zone X |
| | Future Conditions 1% Annual Chance Flood Hazard Zone X |
| | Area with Reduced Flood Risk due to Levee See Notes. Zone X |
| | Area with Flood Risk due to Levee Zone D |
| | NO SCREEN Area of Minimal Flood Hazard Zone X |
| | Area of Undetermined Flood Hazard Zone D |
| | Channel, Culvert, or Storm Sewer |
| | Levee, Dike, or Floodwall |
| | 18.2 17.5 Cross Sections with 1% Annual Chance Water Surface Elevation |
| | Coastal Transect |
| | Coastal Transect Baseline |
| | Profile Baseline |
| | Hydrographic Feature |
| | 513 Base Flood Elevation Line (BFE) |
| | Limit of Study |
| | Jurisdiction Boundary |

NOTES TO USERS

For information and questions about this Flood Insurance Rate Map (FIRM), available products associated with this FIRM, including historic versions, the current map date for each FIRM panel, how to order products, or the National Flood Insurance Program (NFIP) in general, please call the FEMA Map Information eXchange at 1-877-FEMA-MAP (1-877-338-2627) or visit the FEMA Flood Map Service Center website at <https://mfc.fema.gov>. Available products may include previously issued Letters of Map Change, a Flood Insurance Study Report, and/or digital versions of this map. Many of these products can be ordered or obtained directly from the website.

Communities annexing land on adjacent FIRM panels must obtain a current copy of the adjacent panel as well as the current FIRM Index. These may be ordered directly from the Flood Map Service Center at the number listed above.

For community and countywide map dates refer to the Flood Insurance Study Report for this jurisdiction.

To determine if flood insurance is available in this community, contact your insurance agent or call the National Flood Insurance Program at 1-800-638-6620.

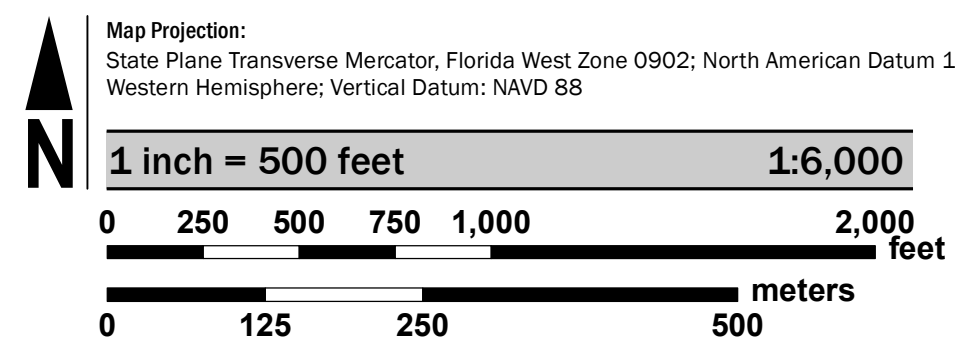
Base map information shown on this FIRM was provided by Lee County, dated 2008 and 2018; the Florida Department of Transportation, dated 2017 and 2018; the U.S. Department of Agriculture, dated 2018; and the U.S. Department of Transportation, dated 2017.

LIMIT OF MODERATE WAVE ACTION: Zone AE has been divided by a Limit of Moderate Wave Action (LMWA). The LMWA represents the approximate landward limit of the 1.5-foot breaking wave. The effects of wave hazards between Zone VE and the LMWA (or between the shoreline and the LMWA for areas where Zone VE is not identified) will be similar to, but less severe than, those in the Zone VE.

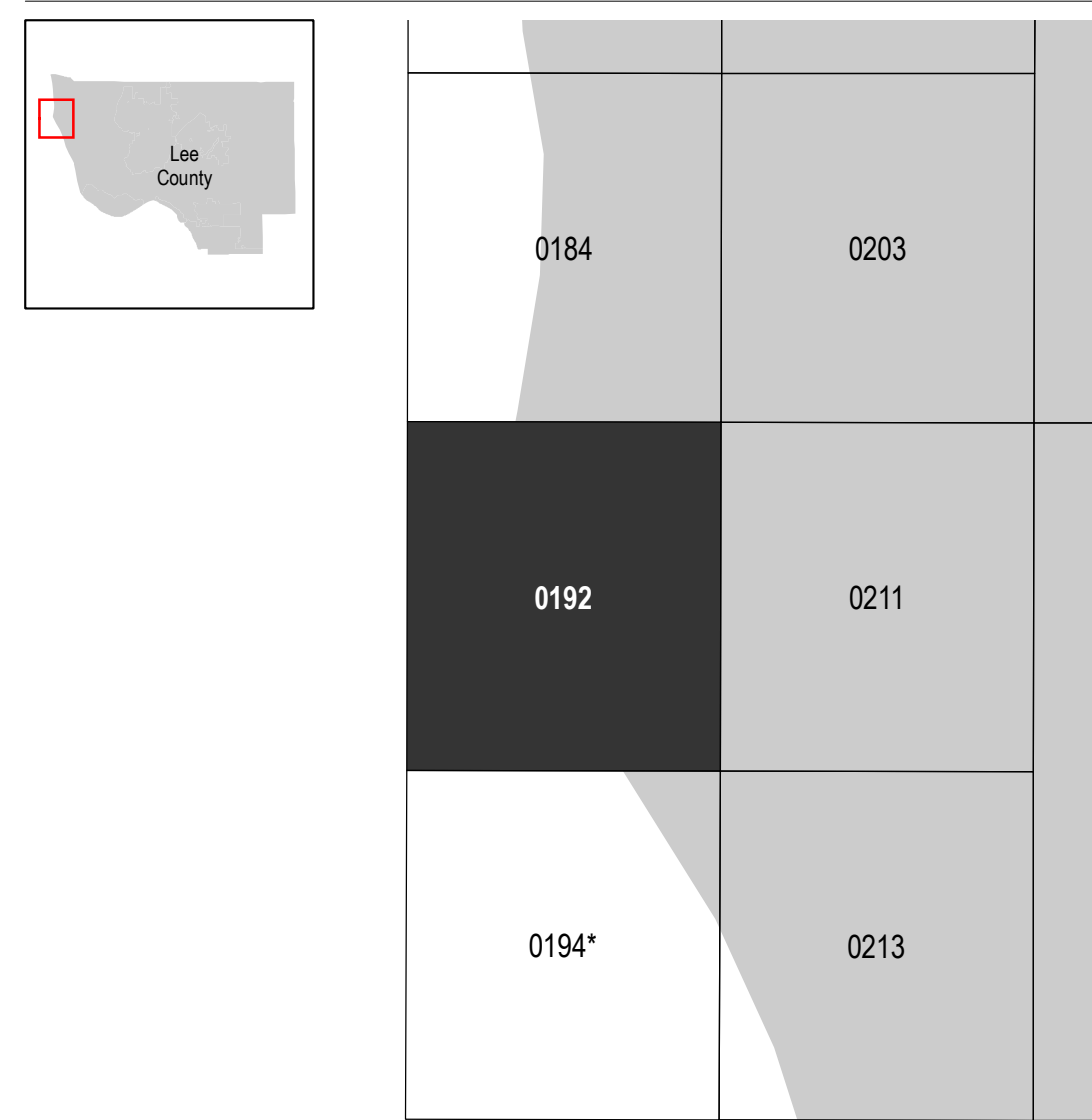
Limit of Moderate Wave Action (LMWA)

Coastal Barrier Resources System (CBRS) areas and "otherwise protected areas" (OPAs) are no longer shown on this map panel, but still may be present in this community. Current information on these areas is provided by the U.S. Fish & Wildlife Service (FWS). NFIP flood insurance is not available within CBRS areas for structures that are built or substantially improved on or after the dates indicated by FWS. Users should reference the most up-to-date information provided by FWS to determine NFIP insurance eligibility. The official maps and additional information regarding CBRS areas are provided on the FWS website at: www.fws.gov/cbra. FEMA also includes the official boundaries from FWS on our interactive and dynamic flood maps available through the FEMA Map Service Center.


SCALE



PANEL LOCATOR



*PANEL NOT PRINTED



**NATIONAL FLOOD INSURANCE PROGRAM
 FLOOD INSURANCE RATE MAP**

LEE COUNTY, FLORIDA
 and Incorporated Areas

PANEL 192 OF 685

Panel Contains:
 COMMUNITY: LEE COUNTY NUMBER: 125124 PANEL: 0192 SUFFIX: G

**PRELIMINARY
 6/28/2019**

VERSION NUMBER
 2.4.3.5
 MAP NUMBER
 12071C0192G
 MAP REVISED