




















FLOOD HAZARD INFORMATION

SEE FIS REPORT FOR DETAILED LEGEND AND INDEX MAP FOR FIRM PANEL LAYOUT
THE INFORMATION DEPICTED ON THIS MAP AND SUPPORTING
DOCUMENTATION ARE ALSO AVAILABLE IN DIGITAL FORMAT AT
[HTTPS://MSC.FEMA.GOV](https://MSC.FEMA.GOV)

		Without Base Flood Elevation (BFE) <i>Zone A.V, A99</i>
		With BFE or Depth <i>Zone AE, AO, AH, VE, AR</i>
SPECIAL FLOOD HAZARD AREAS		Regulatory Floodway
		0.2% Annual Chance Flood Hazard, Areas of 1% annual chance flood with average depth less than one foot or with drainage areas of less than one square mile <i>Zone X</i>
		Future Conditions 1% Annual Chance Flood Hazard <i>Zone X</i>
		Area with Reduced Flood Risk due to Levee See Notes. <i>Zone X</i>
OTHER AREAS OF FLOOD HAZARD		Area with Flood Risk due to Levee <i>Zone D</i>
		NO SCREEN <i>Area of Minimal Flood Hazard</i> <i>Zone X</i>
OTHER AREAS		Area of Undetermined Flood Hazard <i>Zone D</i>
GENERAL STRUCTURES		Channel, Culvert, or Storm Sewer
		Levee, Dike, or Floodwall
		Cross Sections with 1% Annual Chance Water Surface Elevation
		Coastal Transect
		Coastal Transect Baseline
		Profile Baseline
		Hydrographic Feature
		Base Flood Elevation Line (BFE)
		Limit of Study
OTHER FEATURES		Jurisdiction Boundary

NOTES TO USERS

For information and questions about this Flood Insurance Rate Map (FIRM), available products associated with this FIRM, including historic versions, the current map date for each FIRM panel, how to order products, or the National Flood Insurance Program (NFIP) in general, please call the FEMA Map Information eXchange at 1-877-FEMA-MAP (1-877-336-2627) or visit the FEMA Flood Map Service Center website at <https://msc.fema.gov>. Available products may include previously issued Letters of Map Change, a Flood Insurance Study Report, and/or digital versions of this map. Many of these products can be ordered or obtained directly from the website.

Communities annexing land on adjacent FIRM panels must obtain a current copy of the adjacent panel as well as the current FIRM Index. These may be ordered directly from the Flood Map Service Center at the number listed above.

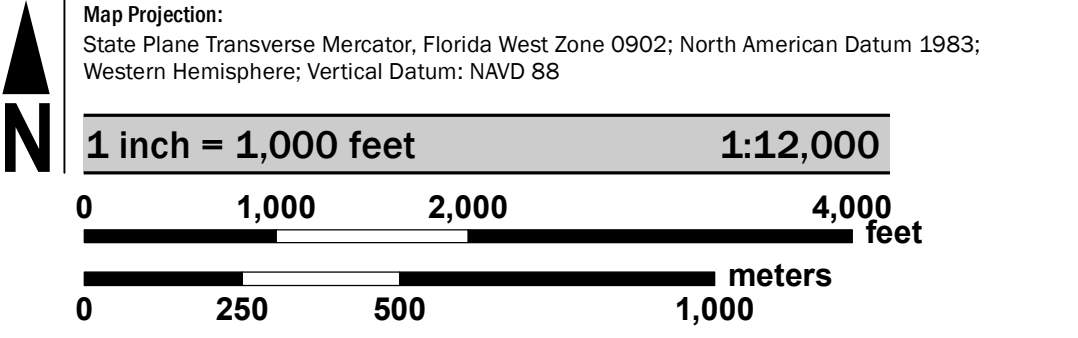
For community and countywide map dates refer to the Flood Insurance Study Report for this jurisdiction.

To determine if flood insurance is available in this community, contact your Insurance agent or call the National Flood Insurance Program at 1-800-638-6620.

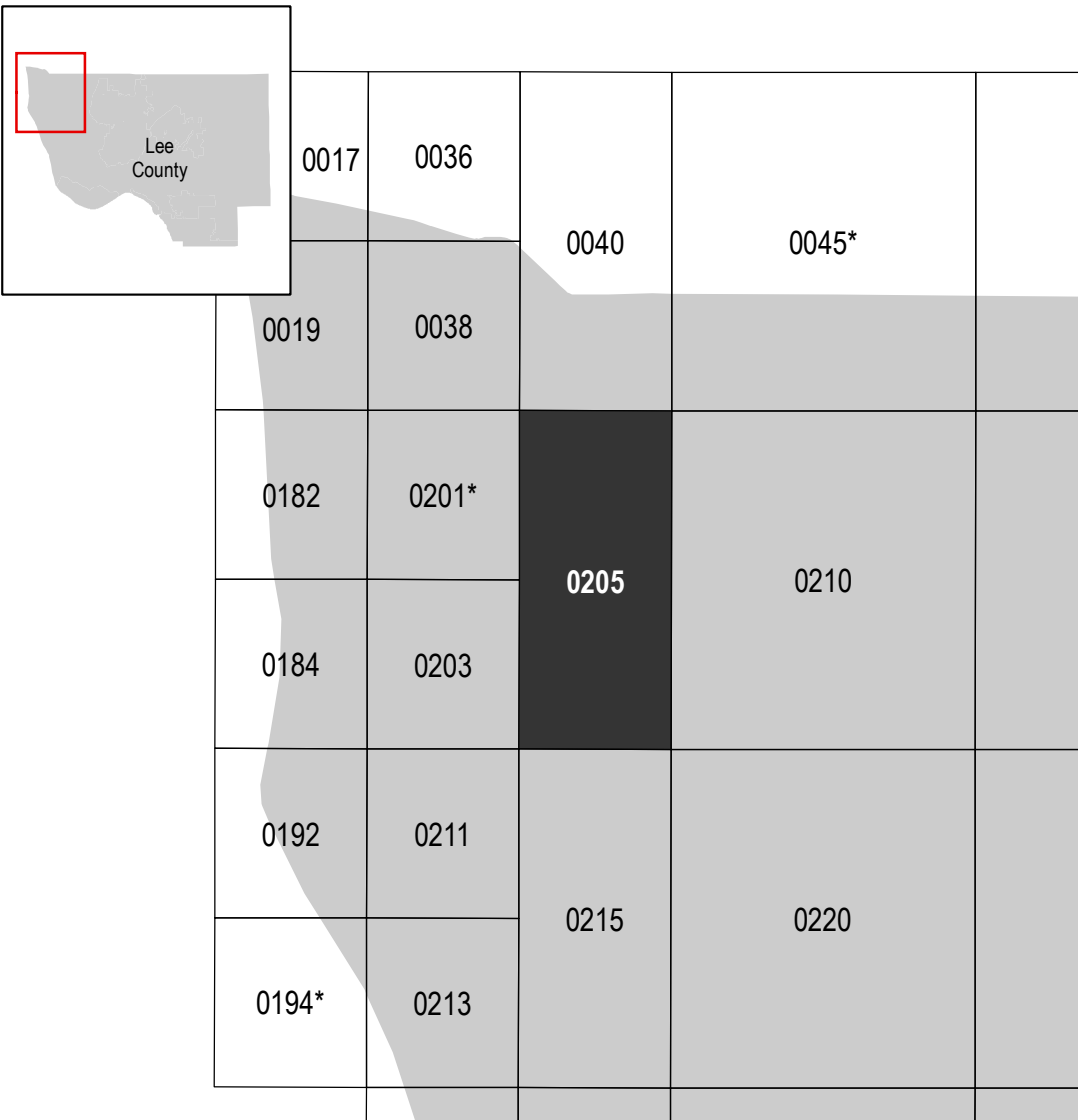
Base map information shown on this FIRM was provided by Lee County, dated 2008 and 2018; the Florida Department of Transportation, dated 2017 and 2018; the U.S. Department of Agriculture, dated 2018; and the U.S. Department of Transportation, dated 2017.

Coastal Barrier Resources System (CBRS) areas and "otherwise protected areas" (OPAs) are no longer shown on this map panel, but still may be present in this community. Current information on these areas is provided by the U.S. Fish & Wildlife Service (FWS). NFIP flood insurance is not available within CBRS areas for structures that are built or substantially improved on or after the dates indicated by FWS. Users should reference the most up-to-date information provided by FWS to determine NFIP insurance eligibility. The official maps and additional information regarding CBRS areas are provided on the FWS website at: www.fws.gov/cbrs. FEMA also includes the official boundaries from FWS on our interactive and dynamic flood maps available through the FEMA Map Service Center.

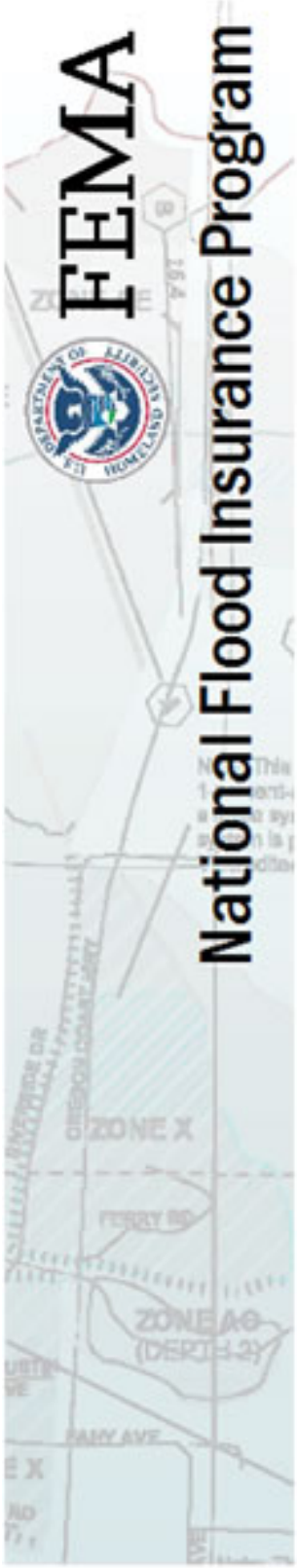
SCALE



PANEL LOCATOR



*PANEL NOT PRINTED



NATIONAL FLOOD INSURANCE PROGRAM
FLOOD INSURANCE RATE MAP

LEE COUNTY, FLORIDA
and Incorporated Areas

PANEL 205 OF 685

Panel Contains:			
COMMUNITY	NUMBER	PANEL	SUFFIX
LEE COUNTY	125124	0205	G

VERSION NUMBER
2.4.3.5

MAP NUMBER
12071C0205C

MAP REVISED

NOVEMBER 17, 2022