

DEPARTMENT OF HOMELAND SECURITY
Federal Emergency Management Agency
ELEVATION CERTIFICATE

IMPORTANT: FOLLOW THE INSTRUCTIONS ON PAGES 9-16

OMB Control Number: 1660-0008
Expiration: 11/30/2018

Copy all pages of this Elevation Certificate and all attachments for (1) community official, (2) insurance agent/company, and (3) building owner.

SECTION A - PROPERTY INFORMATION		FORM INSURANCE COMPANY USE	
A1. Building Owner's Name Pulte Home Corp.		Policy Number:	
A2. Building Street Address (including Apt., Unit, Suite, and/or Bldg. No.) or P.O. Route and Box No. 10662 Jackson Square Drive		Company NAIC Number:	
City Village of Estero		State FL	Zip Code 33928
A3. Property Description (Lot and Block Numbers, Tax Parcel Number, Legal Description, etc.) Lot 146, Tidewater, (Instrument No. 2015000254670, L.C.R.)			
A4. Building Use (e.g., Residential, Non-Residential, Addition, Accessory, etc.) Residential			
A5. Latitude/Longitude: Lat. 26-26-35.768 Long. 81-46-36.464 Horizontal Datum: <input type="radio"/> NAD 1927 <input checked="" type="radio"/> NAD 1983			
A6. Attach at least 2 photographs of the building if the Certificate is being used to obtain flood insurance.			
A7. Building Diagram Number 1A			
A8. For a building with a crawlspace or enclosure(s):		A9. For a building with an attached garage:	
a) Square footage of crawlspace or enclosure(s) N/A sq ft		a) Square footage of attached garage 387 sq ft	
b) Number of permanent flood openings in the crawlspace or enclosure(s) within 1.0 foot above adjacent grade N/A		b) Number of permanent flood openings in the attached garage within 1.0 foot above adjacent grade 0	
c) Total net area of flood openings in A8.b N/A sq in		c) Total net area of flood openings in A9.b 0 sq in	
d) Engineered flood openings? <input type="radio"/> Yes <input checked="" type="radio"/> No		d) Engineered flood openings? <input type="radio"/> Yes <input checked="" type="radio"/> No	

SECTION B - FLOOD INSURANCE RATE MAP (FIRM) INFORMATION						
B1. NFIP Community Name & Community Number Village of Estero 120260			B2. County Name Lee		B3. State FL	
B4. Map/Panel Number 12071C 0584	B5. Suffix F	B6. FIRM Index Date 08-28-2008	B7. FIRM Panel Effective/ Revised Date 08-28-2008	B8. Flood Zone(s) AE	B9. Base Flood Elevation(s) (Zone AO, use base flood depth 19.8	
B10. Indicate the source of the Base Flood Elevation (BFE) data or base flood depth entered in Item B9: <input checked="" type="radio"/> FIS Profile <input type="radio"/> FIRM <input type="radio"/> Community Determined <input type="radio"/> Other/Source: _____						
B11. Indicate elevation datum used for BFE in Item B9: <input type="radio"/> NGVD 1929 <input checked="" type="radio"/> NAVD 1988 <input type="radio"/> Other/Source: _____						
B12. Is the building located in a Coastal Barrier Resources System (CBRS) area or Otherwise Protected Area (OPA)? <input type="radio"/> Yes <input checked="" type="radio"/> No Designation Date: <input type="radio"/> CBRS <input type="radio"/> OPA						

SECTION C - BUILDING ELEVATION INFORMATION (SURVEY REQUIRED)			
C1. Building elevations are based on: <input type="radio"/> Construction Drawings* <input type="radio"/> Building Under Construction* <input checked="" type="radio"/> Finished Construction			
C2. Elevations - Zones A1 - A30, AE, AH, A (with BFE), VE, V1 - V30, V (with BFE), AR, AR/A, AR/AE, AR/A1 - A30, AR/AH, AR/AO. Complete Items C2.a -h below according to the building diagram specified in Item A7. In Puerto Rico only, enter meters. * A new Elevation Certificate will be required when construction of the building is complete.			
Benchmark Utilized: NGS B.M. I75 81 A20 RM 2 Vertical Datum: NAVD 1988			
Indicate elevation datum used for the elevations in items a) through h) below. <input type="radio"/> NGVD 1929 <input checked="" type="radio"/> NAVD 1988 <input type="radio"/> Other/Source: _____			
Datum used for building elevations must be the same as that used for the BFE.		Check the measurement used.	
a) Top of bottom floor (including basement, crawlspace, or enclosure floor)	20.7 -	<input checked="" type="radio"/> feet <input type="radio"/> meters	
b) Top of the next higher floor	N/A -	<input type="radio"/> feet <input type="radio"/> meters	
c) Bottom of the lowest horizontal structural member (V Zones only)	N/A -	<input type="radio"/> feet <input type="radio"/> meters	
d) Attached garage (top of slab)	20.1 -	<input checked="" type="radio"/> feet <input type="radio"/> meters	
e) Lowest elevation of machinery or equipment servicing the building (Describe type of equipment and location in Comments)	20.5 -	<input checked="" type="radio"/> feet <input type="radio"/> meters	
f) Lowest adjacent (finished) grade next to building (LAG)	19.8 -	<input checked="" type="radio"/> feet <input type="radio"/> meters	
g) Highest adjacent (finished) grade next to building (HAG)	19.9 -	<input checked="" type="radio"/> feet <input type="radio"/> meters	
h) Lowest adjacent grade at lowest elevation of deck or stairs, including structural support	N/A -	<input type="radio"/> feet <input type="radio"/> meters	

ELEVATION CERTIFICATE


OMB Control Number: 1660-0008
Expiration: 11/30/2018


10662 Jackson Square Drive Village of Estero FL 33928

SECTION D - SURVEYOR, ENGINEER, OR ARCHITECT CERTIFICATION

This certification is to be signed and sealed by a land surveyor, engineer, or architect authorized by law to certify elevation information. I certify that the information on this Certificate represents my best efforts to interpret the data available. I understand that any false statement may be punishable by fine or imprisonment under 18 U.S. Code, Section 1001.

Were latitude and longitude in Section A provided by a licensed land surveyor?
☒ Check here if attachments. ☒ Yes ☐ No

Certifier's Name Scott A. Wheeler		License Number 5949	
Title Professional Surveyor and Mapper		Company Name Barraco and Associates, Inc.	
Address 2271 McGregor Blvd.	City Ft. Myers	State FL	Zip Code 33901
Signature 	Date Apr 13, 2016	Telephone +1 (239) 461-3170	



Copy both sides of this Elevation Certificate for (1) community official, (2) insurance agent/company, and (3) building owner.

Comments (including type of equipment and location , per C2(e), if applicable)"

C2(a) is living area, C2(e) is top of A/C slab, C2(f) is ground at SE corner of Bldg., C2(g) is ground at NW corner of Bldg.

F.B. 356/74

Signature  Date Apr 13, 2016

SECTION E - BUILDING ELEVATION INFORMATION (SURVEY NOT REQUIRED) FOR ZONE AO AND ZONE A (WITHOUT BFE)

For Zones AO and A (without BFE), complete Items E1 -E5. If the Certificate is intended to support a LOMA or LOMR-F request, complete Sections A, B, and C. For Items E1 -E4, use natural grade, if available. Check the measurement used. In Puerto Rico only, enter meters.

E1. Provide elevation information for the following and check the appropriate boxes to show whether the elevation is above or below the highest adjacent grade (HAG) and the lowest adjacent grade (LAG).

a) Top of bottom floor (including basement, crawlspace, or enclosure) is _____ - _____ ☐ feet ☐ meters ☐ above or ☐ below the HAG.

b) Top of bottom floor (including basement, crawlspace, or enclosure) is _____ - _____ ☐ feet ☐ meters ☐ above or ☐ below the LAG.

E2. For Building Diagrams 6 -9 with permanent flood openings provided in Section A Items 8 and/or 9 (see pages 8 -9 of Instructions), the next higher floor (elevation C2.b in the diagrams) of the building is _____ - _____ ☐ feet ☐ meters ☐ above or ☐ below the HAG.

E3. Attached garage (top of slab) is _____ - _____ ☐ feet ☐ meters ☐ above or ☐ below the HAG.

E4. Top of platform of machinery and /or equipment servicing the building is _____ - _____ ☐ feet ☐ meters ☐ above or ☐ below the HAG.

E5. Zone AO only: If no flood depth number is available, is the top of the bottom floor elevated in accordance with the community's floodplain management ordinance? ☐ Yes ☐ No ☐ Unknown. The local official must certify this information in Section G.

SECTION F - PROPERTY OWNER (OR OWNER'S REPRESENTATIVE) CERTIFICATION

The property owner or owner's authorized representative who completes Sections A, B, and E for Zone A (without a FEMA-issued or community-issued BFE) or Zone AO must sign here. The statements in Sections A, B, and E are correct to the best of my knowledge.

Property Owner or Owner's Authorized Representative's Name:

Address	City	State	ZIP Code
Signature	Date	Telephone	

Comments

☐ Check here if attachments.

SECTION G - COMMUNITY INFORMATION (OPTIONAL)

The local official who is authorized by law or ordinance to administer the community's floodplain management ordinance can complete Sections A, B, C (or E), and G of this Elevation Certificate. Complete the applicable item(s) and sign below. Check the measurement used in Items G8 - G10. In Puerto Rico only, enter meters.

- G1.

☐

The information in Section C was taken from other documentation that has been signed and sealed by a licensed surveyor, engineer, or architect who is authorized by law to certify elevation information. (Indicate the source and date of the elevation data in the Comments area below.)
- G2.

☐

A community official completed Section E for a building located in Zone A (without a FEMA-issued or community-issued BFE) or Zone AO.
- G3.

☐

The following information (Items G4 -G10) is provided for community floodplain management purposes.

G4. Permit Number	G5. Date Permit Issued	G6. Date Certificate of Compliance/Occupancy Issued
-------------------	------------------------	---

G7. This permit has been issued for:

☒ New Construction

☐ Substantial Improvement

G8. Elevation of as-built lowest floor (including basement) of the building:

-

☐ feet

☐ meters

Datum

G9. BFE or (in Zone AO) depth of flooding at the building site:

-

☐ feet

☐ meters

Datum

G10. Community's design flood elevation:

-

☐ feet

☐ meters

Datum

Local Official's Name	Title
-----------------------	-------

Community Name	Telephone
----------------	-----------

Signature	Date
-----------	------

Comments

☐ Check here if attachments.

BUILDING PHOTOGRAPHS
See instructions for Item A6

OMB Control Number: 1660-0008
Expiration: 11/30/2018

IMPORTANT: In these spaces, copy the corresponding information from Section A.			FOR INSURANCE COMPANY USE	
Building Street Address (including Apt., Unit, Suite, and/or Bldg. No.) or P.O. Route and Box No. 10662 Jackson Square Drive			Policy Number:	
City Village of Estero	State FL	Zip Code 33928	Company NAIC Number:	

If using the Elevation Certificate to obtain NFIP flood insurance, affix at least 2 building photographs below according to the instructions for Item A6. Identify all photographs with date taken; "Front view" and Rear view"; and, if required, "Right Side View" and "Left Side View." When applicable, photographs must show the foundation with representative examples of the flood openings or vents, as indicated in Section A8. If submitting more photographs than will fit on this page, use the Continuation Page.

FRONT VIEW (04-11-2016)



REAR VIEW (04-11-2016)



BUILDING PHOTOGRAPHS
Continuation Page

OMB Control Number: 1660-0008
Expiration: 11/30/2018


IMPORTANT: In these spaces, copy the corresponding information from Section A.			FORM INSURANCE COMPANY USE
Building Street Address (including Apt., Unit, Suite, and/or Bldg. No.) or P.O. Route and Box No. 10662 Jackson Square Drive			Policy Number:
City Village of Estero	State FL	Zip Code 33928	Company NAIC Number:

If submitting more photographs than will fit on the preceding page, affix the additional photographs below. Identify all photographs with: date taken; "Front View" and "Rear View" and, if required, "Right Side View" and "Left Side View." When applicable, photographs must show the foundation with representative examples of the flood openings or vents, as indicated in Section A8.

SIDE VIEW (04-11-2016)



SIDE VIEW (04-11-2016)



DEPARTMENT OF HOMELAND SECURITY
Federal Emergency Management Agency
ELEVATION CERTIFICATE

IMPORTANT: FOLLOW THE INSTRUCTIONS ON PAGES 9-16

OMB Control Number: 1660-0008
Expiration: 11/30/2018

Copy all pages of this Elevation Certificate and all attachments for (1) community official, (2) insurance agent/company, and (3) building owner.

SECTION A - PROPERTY INFORMATION						FORM INSURANCE COMPANY USE	
A1. Building Owner's Name Pulte Home Corp.						Policy Number:	
A2. Building Street Address (including Apt., Unit, Suite, and/or Bldg. No.) or P.O. Route and Box No. 10666 Jackson Square Drive						Company NAIC Number:	
City Village of Estero				State FL		Zip Code 33928	
A3. Property Description (Lot and Block Numbers, Tax Parcel Number, Legal Description, etc.) Lot 147, Tidewater, (Instrument No. 2015000254670, L.C.R.)							
A4. Building Use (e.g., Residential, Non-Residential, Addition, Accessory, etc.) Residential							
A5. Latitude/Longitude: Lat. 26-26-35.768 Long. 81-46-36.464 Horizontal Datum: <input type="radio"/> NAD 1927 <input checked="" type="radio"/> NAD 1983							
A6. Attach at least 2 photographs of the building if the Certificate is being used to obtain flood insurance.							
A7. Building Diagram Number 1A							
A8. For a building with a crawlspace or enclosure(s):				A9. For a building with an attached garage:			
a) Square footage of crawlspace or enclosure(s) N/A sq ft				a) Square footage of attached garage 387 sq ft			
b) Number of permanent flood openings in the crawlspace or enclosure(s) within 1.0 foot above adjacent grade N/A				b) Number of permanent flood openings in the attached garage within 1.0 foot above adjacent grade 0			
c) Total net area of flood openings in A8.b N/A sq in				c) Total net area of flood openings in A9.b 0 sq in			
d) Engineered flood openings? <input type="radio"/> Yes <input checked="" type="radio"/> No				d) Engineered flood openings? <input type="radio"/> Yes <input checked="" type="radio"/> No			
SECTION B - FLOOD INSURANCE RATE MAP (FIRM) INFORMATION							
B1. NFIP Community Name & Community Number Village of Estero 120260				B2. County Name Lee		B3. State FL	
B4. Map/Panel Number 12071C 0584	B5. Suffix F	B6. FIRM Index Date 08-28-2008	B7. FIRM Panel Effective/ Revised Date 08-28-2008	B8. Flood Zone(s) AE	B9. Base Flood Elevation(s) (Zone AO, use base flood depth 19.8		
B10. Indicate the source of the Base Flood Elevation (BFE) data or base flood depth entered in Item B9: <input checked="" type="radio"/> FIS Profile <input type="radio"/> FIRM <input type="radio"/> Community Determined <input type="radio"/> Other/Source:							
B11. Indicate elevation datum used for BFE in Item B9: <input type="radio"/> NGVD 1929 <input checked="" type="radio"/> NAVD 1988 <input type="radio"/> Other/Source:							
B12. Is the building located in a Coastal Barrier Resources System (CBRS) area or Otherwise Protected Area (OPA)? <input type="radio"/> Yes <input checked="" type="radio"/> No Designation Date: <input type="radio"/> CBRS <input type="radio"/> OPA							
SECTION C - BUILDING ELEVATION INFORMATION (SURVEY REQUIRED)							
C1. Building elevations are based on: <input type="radio"/> Construction Drawings* <input type="radio"/> Building Under Construction* <input checked="" type="radio"/> Finished Construction							
C2. Elevations - Zones A1 - A30, AE, AH, A (with BFE), VE, V1 - V30, V (with BFE), AR, AR/A, AR/AE, AR/A1 - A30, AR/AH, AR/AO. Complete Items C2.a -h below according to the building diagram specified in Item A7. In Puerto Rico only, enter meters.							
* A new Elevation Certificate will be required when construction of the building is complete.							
Benchmark Utilized: NGS B.M. I75 81 A20 RM 2 Vertical Datum: NAVD 1988							
Indicate elevation datum used for the elevations in items a) through h) below. <input type="radio"/> NGVD 1929 <input checked="" type="radio"/> NAVD 1988 <input type="radio"/> Other/Source:							
Datum used for building elevations must be the same as that used for the BFE. Check the measurement used.							
a) Top of bottom floor (including basement, crawlspace, or enclosure floor) 20.7 - <input checked="" type="radio"/> feet <input type="radio"/> meters							
b) Top of the next higher floor N/A - <input type="radio"/> feet <input type="radio"/> meters							
c) Bottom of the lowest horizontal structural member (V Zones only) N/A - <input type="radio"/> feet <input type="radio"/> meters							
d) Attached garage (top of slab) 20.1 - <input checked="" type="radio"/> feet <input type="radio"/> meters							
e) Lowest elevation of machinery or equipment servicing the building (Describe type of equipment and location in Comments) 20.4 - <input checked="" type="radio"/> feet <input type="radio"/> meters							
f) Lowest adjacent (finished) grade next to building (LAG) 19.8 - <input checked="" type="radio"/> feet <input type="radio"/> meters							
g) Highest adjacent (finished) grade next to building (HAG) 19.9 - <input checked="" type="radio"/> feet <input type="radio"/> meters							
h) Lowest adjacent grade at lowest elevation of deck or stairs, including structural support N/A - <input type="radio"/> feet <input type="radio"/> meters							

ELEVATION CERTIFICATE

OMB Control Number: 1660-0008
Expiration: 11/30/2018

10666 Jackson Square Drive

Village of Estero

FL


33928


SECTION D - SURVEYOR, ENGINEER, OR ARCHITECT CERTIFICATION

This certification is to be signed and sealed by a land surveyor, engineer, or architect authorized by law to certify elevation information. *I certify that the information on this Certificate represents my best efforts to interpret the data available. I understand that any false statement may be punishable by fine or imprisonment under 18 U.S. Code, Section 1001.*

☒ Check here if attachments.

Were latitude and longitude in Section A provided by a licensed land surveyor?
☒ Yes ☐ No

Certifier's Name Scott A. Wheeler		License Number 5949	
Title Professional Surveyor and Mapper		Company Name Barraco and Associates, Inc.	
Address 2271 McGregor Blvd.	City Ft. Myers	State FL	Zip Code 33901
Signature 	Date Apr 13, 2016	Telephone +1 (239) 461-3170	



Copy both sides of this Elevation Certificate for (1) community official, (2) insurance agent/company, and (3) building owner.

Comments (including type of equipment and location , per C2(e), if applicable)"

C2(a) is living area, C2(e) is top of A/C slab, C2(f) is ground at SE corner of Bldg., C2(g) is ground at NW corner of Bldg.

F.B. 356/74

Signature 

Date Apr 13, 2016

SECTION E - BUILDING ELEVATION INFORMATION (SURVEY NOT REQUIRED) FOR ZONE AO AND ZONE A (WITHOUT BFE)

For Zones AO and A (without BFE), complete Items E1 -E5. If the Certificate is intended to support a LOMA or LOMR-F request, complete Sections A, B,and C. For Items E1 -E4, use natural grade, if available. Check the measurement used. In Puerto Rico only, enter meters.

E1. Provide elevation information for the following and check the appropriate boxes to show whether the elevation is above or below the highest adjacent grade (HAG) and the lowest adjacent grade (LAG).

a) Top of bottom floor (including basement, crawlspace, or enclosure) is

_____ - _____

☐ feet ☐ meters

☐ above or ☐ below the HAG.

b) Top of bottom floor (including basement, crawlspace, or enclosure) is

_____ - _____

☐ feet ☐ meters

☐ above or ☐ below the LAG.

E2. For Building Diagrams 6 -9 with permanent flood openings provided in Section A Items 8 and/or 9 (see pages 8 -9 of Instructions), the next higher floor (elevation C2.b in the diagrams) of the building is _____ - _____ ☐ feet ☐ meters ☐ above or ☐ below the HAG.

E3. Attached garage (top of slab) is _____ - _____ ☐ feet ☐ meters ☐ above or ☐ below the HAG.

E4. Top of platform of machinery and /or equipment servicing the building is _____ - _____ ☐ feet ☐ meters ☐ above or ☐ below the HAG.

E5. Zone AO only: If no flood depth number is available, is the top of the bottom floor elevated in accordance with the community's floodplain management ordinance? ☐ Yes ☐ No ☐ Unknown. The local official must certify this information in Section G.

SECTION F - PROPERTY OWNER (OR OWNER'S REPRESENTATIVE) CERTIFICATION

The property owner or owner's authorized representative who completes Sections A, B, and E for Zone A (without a FEMA-issued or community-issued BFE) or Zone AO must sign here. The statements in Sections A, B, and E are correct to the best of my knowledge.

Property Owner or Owner's Authorized Representative's Name:

Address	City	State	ZIP Code
Signature	Date	Telephone	
Comments			

☐ Check here if attachments.

SECTION G - COMMUNITY INFORMATION (OPTIONAL)

The local official who is authorized by law or ordinance to administer the community's floodplain management ordinance can complete Sections A, B, C (or E), and G of this Elevation Certificate. Complete the applicable item(s) and sign below. Check the measurement used in Items G8 - G10. In Puerto Rico only, enter meters.

- G1.

☐ The information in Section C was taken from other documentation that has been signed and sealed by a licensed surveyor, engineer, or architect who is authorized by law to certify elevation information. (Indicate the source and date of the elevation data in the Comments area below.)
- G2.

☐ A community official completed Section E for a building located in Zone A (without a FEMA-issued or community-issued BFE) or Zone AO.
- G3.

☐ The following information (Items G4 -G10) is provided for community floodplain management purposes.

G4. Permit Number	G5. Date Permit Issued	G6. Date Certificate of Compliance/Occupancy Issued
-------------------	------------------------	---

G7. This permit has been issued for:

☐ New Construction

☐ Substantial Improvement

G8. Elevation of as-built lowest floor (including basement) of the building:

-

☐ feet

☐ meters

Datum

G9. BFE or (in Zone AO) depth of flooding at the building site:

-

☐ feet

☐ meters

Datum

G10. Community's design flood elevation:

-

☐ feet

☐ meters

Datum

Local Official's Name	Title
-----------------------	-------

Community Name	Telephone
----------------	-----------

Signature	Date
-----------	------

Comments

☐ Check here if attachments.

BUILDING PHOTOGRAPHS

See instructions for Item A6

OMB Control Number: 1660-0008
Expiration: 11/30/2018

IMPORTANT: In these spaces, copy the corresponding information from Section A.			FOR INSURANCE COMPANY USE	
Building Street Address (including Apt., Unit, Suite, and/or Bldg. No.) or P.O. Route and Box No. 10666 Jackson Square Drive			Policy Number:	
City Village of Estero	State FL	Zip Code 33928	Company NAIC Number:	

If using the Elevation Certificate to obtain NFIP flood insurance, affix at least 2 building photographs below according to the instructions for Item A6. Identify all photographs with date taken; "Front view" and Rear view"; and, if required, "Right Side View" and "Left Side View." When applicable, photographs must show the foundation with representative examples of the flood openings or vents, as indicated in Section A8. If submitting more photographs than will fit on this page, use the Continuation Page.

FRONT VIEW (04-11-2016)



REAR VIEW (04-11-2016)



BUILDING PHOTOGRAPHS
Continuation Page

OMB Control Number: 1660-0008
Expiration: 11/30/2018

IMPORTANT: In these spaces, copy the corresponding information from Section A.			FORM INSURANCE COMPANY USE
Building Street Address (including Apt., Unit, Suite, and/or Bldg. No.) or P.O. Route and Box No. 10666 Jackson Square Drive			Policy Number:
City Village of Estero	State FL	Zip Code 33928	Company NAIC Number:

If submitting more photographs than will fit on the preceding page, affix the additional photographs below. Identify all photographs with: date taken; "Front View" and "Rear View" and, if required, "Right Side View" and "Left Side View." When applicable, photographs must show the foundation with representative examples of the flood openings or vents, as indicated in Section A8.

SIDE VIEW (04-11-2016)



SIDE VIEW (04-11-2016)

