



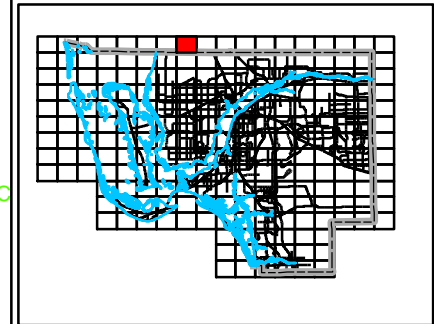


Lee Co. Drainage Atlas

-  Drainage System
-  Watershed Boundaries
-  MapGrid6x5x9
-  Major Roads

0 0.15 0.3
Miles



A3A

A3B

A3C

A3D

A3E

A3F

This information is provided "as is" without warranty of any kind and Lee County expressly disclaims all express and implied warranties. Lee County further does not warrant, guarantee or make any representations regarding the use, or the results of the use, of the information provided to you in terms of correctness, accuracy, reliability, timeliness, or otherwise. The entire risk as to the results and performance of any information provided by Lee County is entirely assumed by the user of the information.



LEE COUNTY
SOUTHWEST FLORIDA

Division of Natural Resources

Brian Fagan- January 3, 2007
2005 Aerials