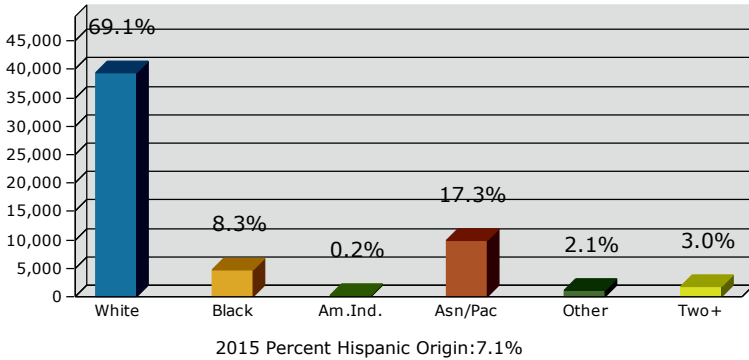


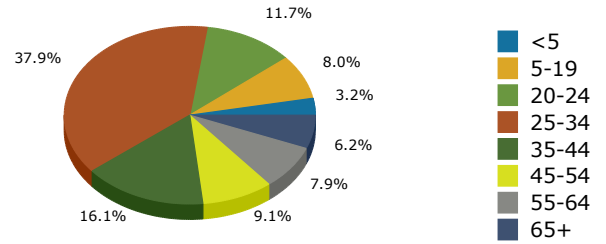
Proposed Location
 100 S Wacker Dr, Chicago, Illinois, 60606
 Ring: 1 mile radius

Sample Report
 Latitude: 41.88055
 Longitude: -87.63701

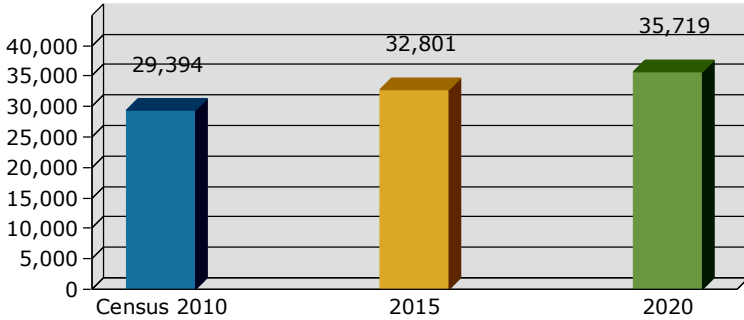
2015 Population by Race



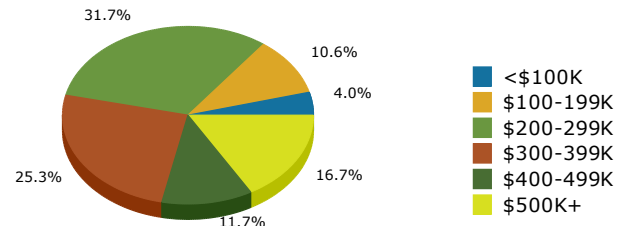
2015 Population by Age



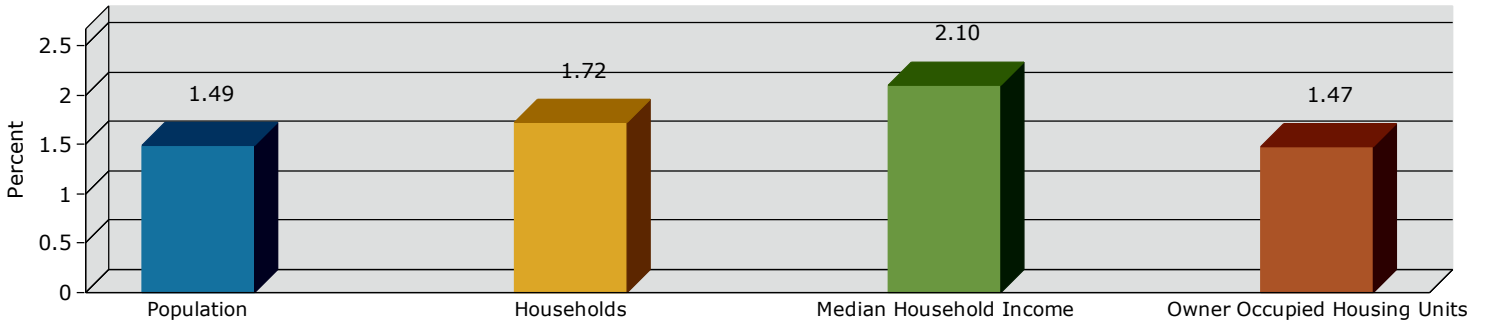
Households



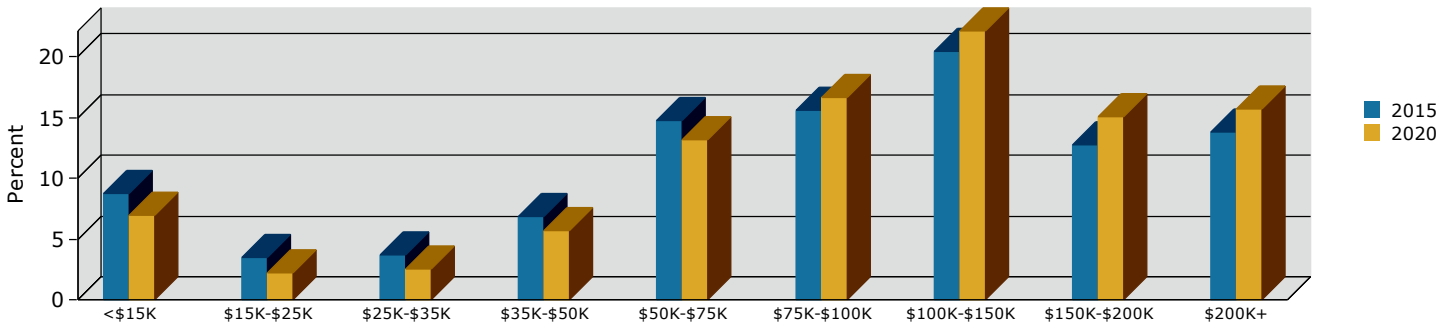
2015 Home Value



2015-2020 Annual Growth Rate



Household Income

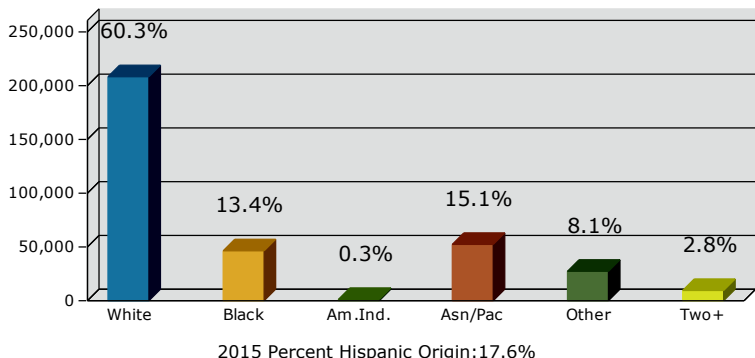


Source: U.S. Census Bureau, Census 2010 Summary File 1. Esri forecasts for 2015 and 2020.

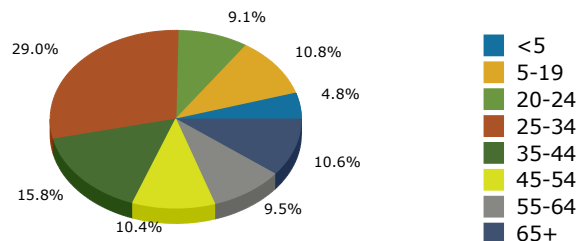
Proposed Location
 100 S Wacker Dr, Chicago, Illinois, 60606
 Ring: 3 mile radius

Sample Report
 Latitude: 41.88055
 Longitude: -87.63701

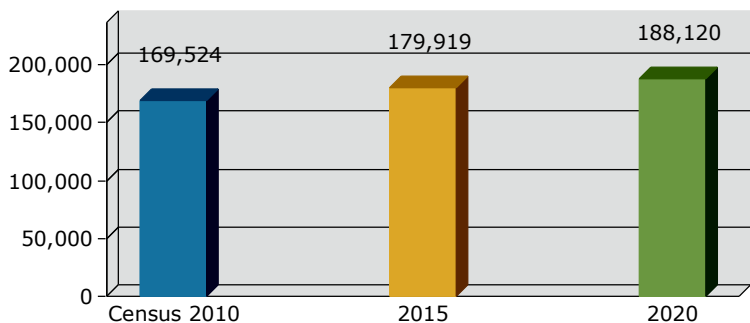
2015 Population by Race



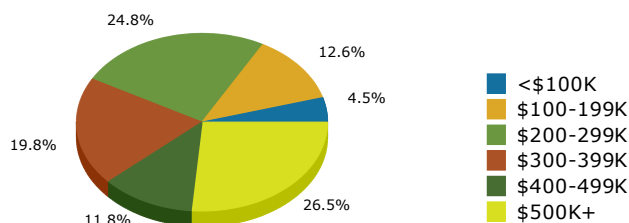
2015 Population by Age



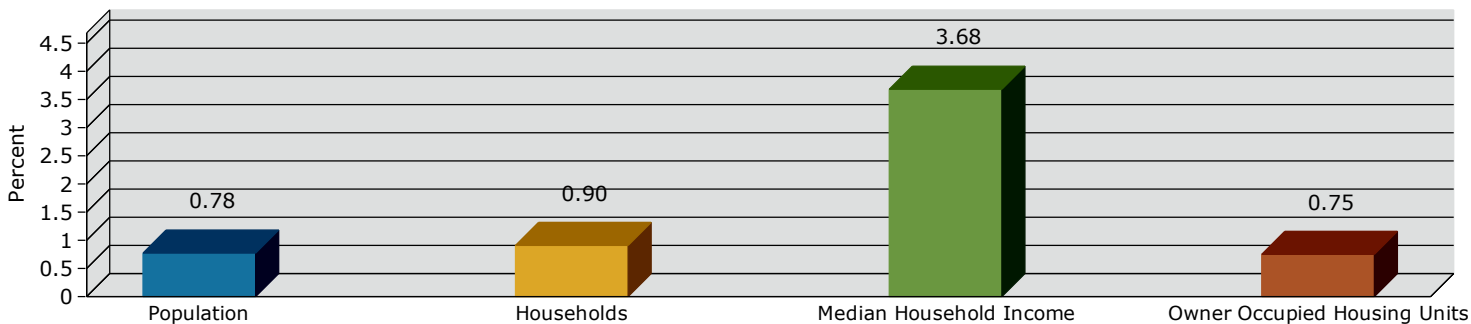
Households



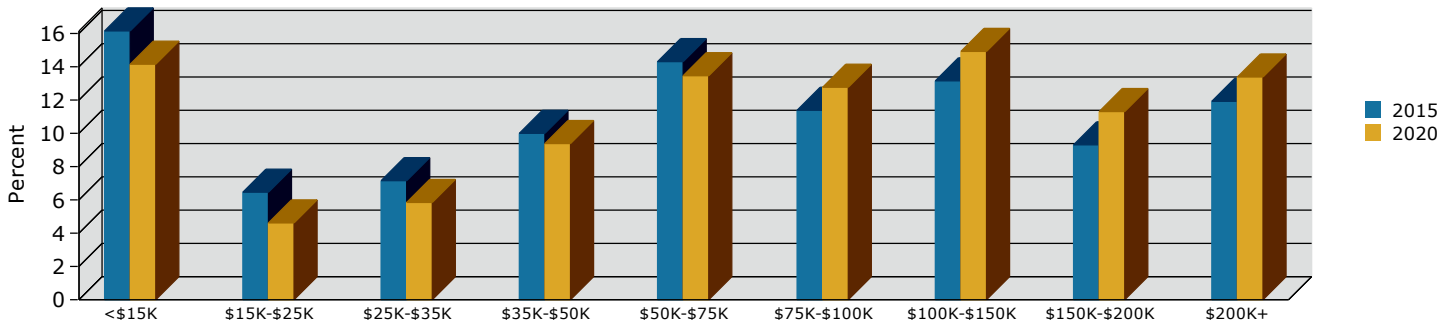
2015 Home Value



2015-2020 Annual Growth Rate



Household Income

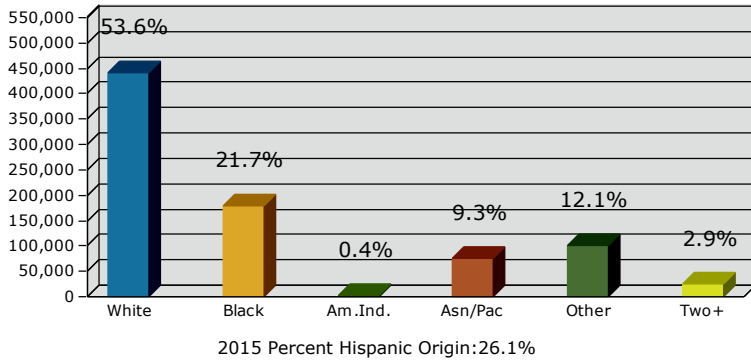


Source: U.S. Census Bureau, Census 2010 Summary File 1. Esri forecasts for 2015 and 2020.

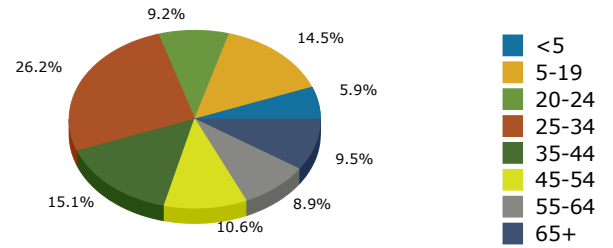
Proposed Location
 100 S Wacker Dr, Chicago, Illinois, 60606
 Ring: 5 mile radius

Sample Report
 Latitude: 41.88055
 Longitude: -87.63701

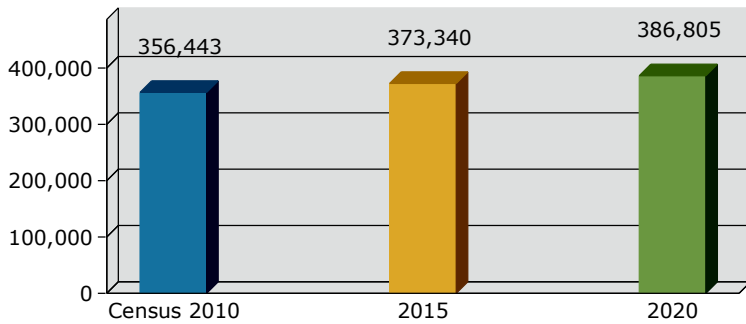
2015 Population by Race



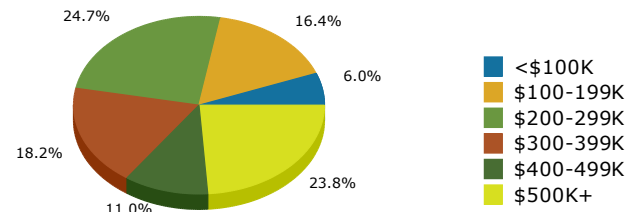
2015 Population by Age



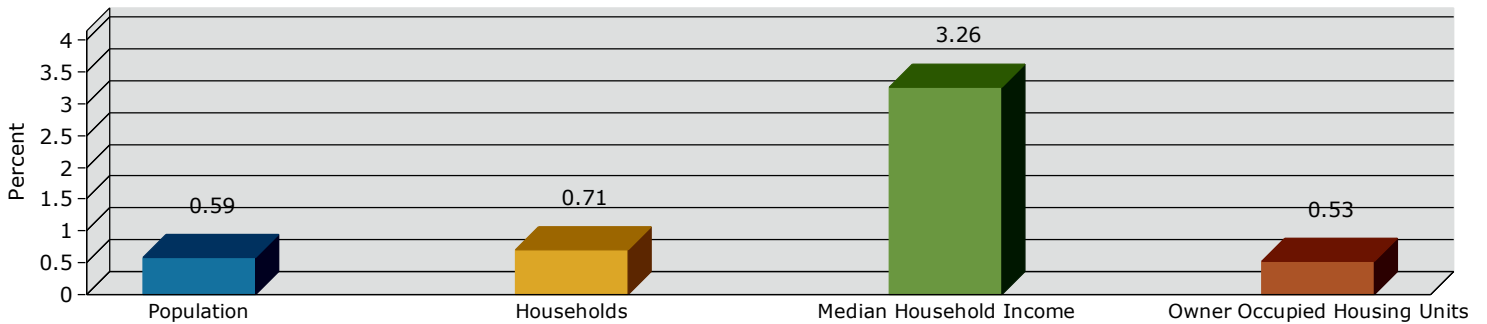
Households



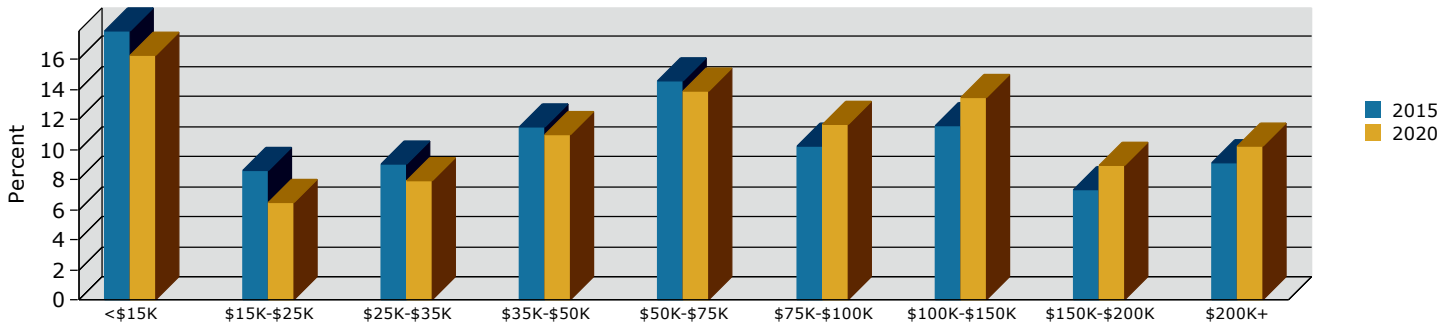
2015 Home Value



2015-2020 Annual Growth Rate



Household Income



Source: U.S. Census Bureau, Census 2010 Summary File 1. Esri forecasts for 2015 and 2020.