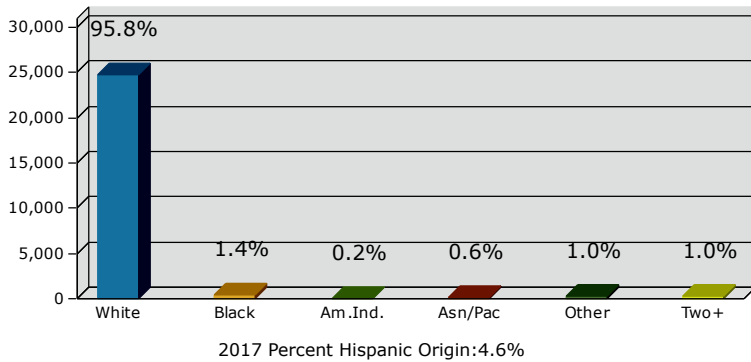


Graphic Profile

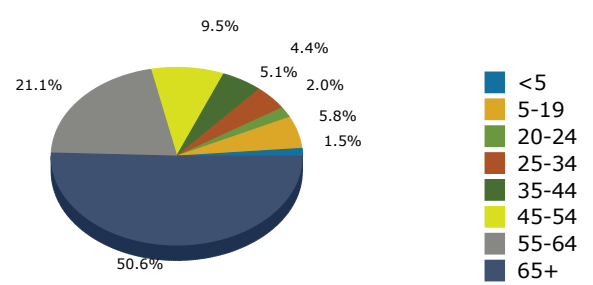
The Beaches and Barrier Islands
Area: 241.07 square miles

Prepared by Esri

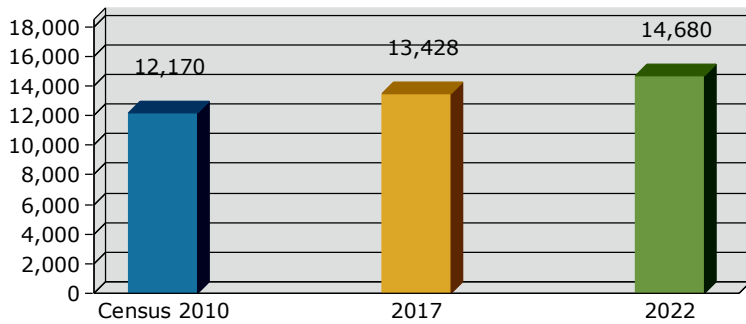
2017 Population by Race



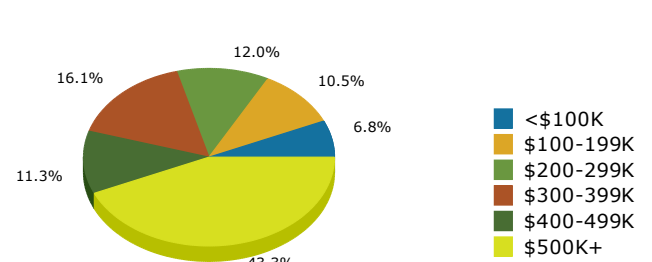
2017 Population by Age



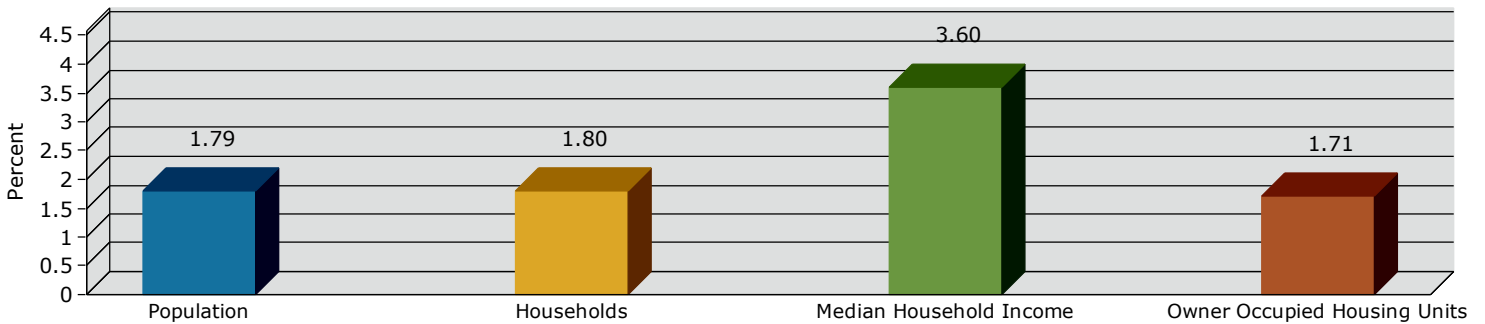
Households



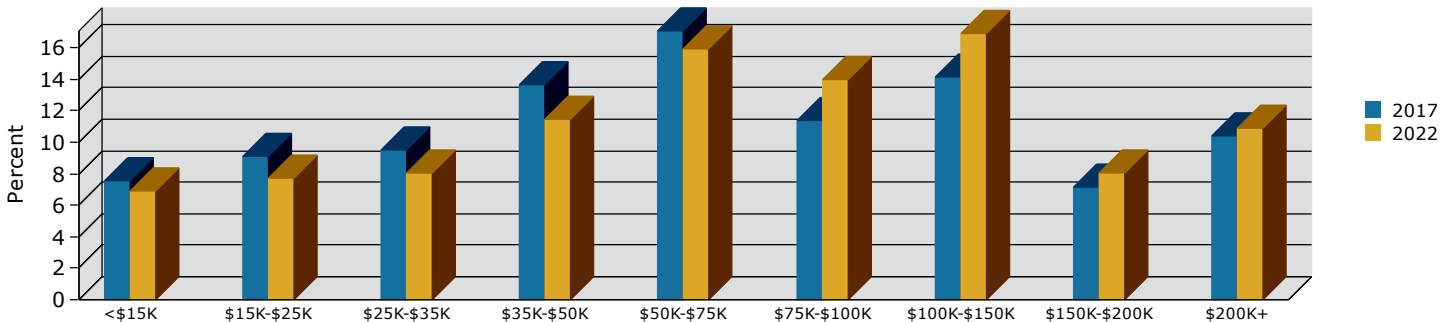
2017 Home Value



2017-2022 Annual Growth Rate



Household Income



Source: U.S. Census Bureau, Census 2010 Summary File 1. Esri forecasts for 2017 and 2022.