


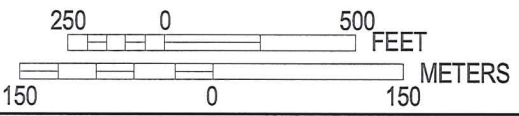


- Legend
-  1% annual chance (100-Year) Floodplain
 -  1% annual chance (100-Year) Floodway
 -  0.2% annual chance (500-Year) Floodplain



MAP SCALE 1" = 500'



NFIP

PANEL 0584F

FIRM
FLOOD INSURANCE RATE MAP

LEE COUNTY,
FLORIDA
AND INCORPORATED AREAS

PANEL 584 OF 685
(SEE MAP INDEX FOR FIRM PANEL LAYOUT)
CONTAINS:


COMMUNITY	NUMBER	PANEL	SUFFIX
LEE COUNTY	125124	0584	F

REVISED TO REFLECT LOMR
EFFECTIVE: August 10, 2012

Notice to User: The Map Number shown below should be used when placing map orders; the Community Number shown above should be used on insurance applications for the subject community.

MAP NUMBER
12071C0584F

EFFECTIVE DATE
AUGUST 28, 2008



Federal Emergency Management Agency