

LEE COUNTY  
SURVEY MARK DESCRIPTION

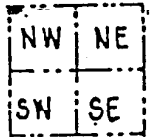
1348

DESIGNATION 4039 COUNTY LEE STATE FL.  
 LOCATED IN SEC 3 TWP 43 S RGE 27 E USGS QUAD MAP TELEGRAPH SWAMP SE  
 TO REACH SURVEY MARK:

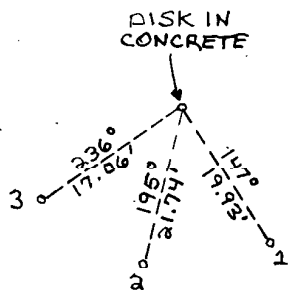
TYPE OF 3/4" ALUMINUM LEE COUNTY SURVEY CONTROL MARK SET IN CONCRETE  
 MARK 4039 DATE SET APRIL 4 19 98  
 HORIZONTAL CONTROL ORIGINATED ON 2<sup>nd</sup>/1<sup>st</sup> ORDER CONTROL BY NATIONAL GEODETIC SURVEY (NGS)  
 ON 1927 DATUM. ON 1983 (1990 GPS Adjustment) DATUM.  
 COORDINATES (FT), 2<sup>nd</sup> ORDER COORDINATES (FT), 2<sup>nd</sup> ORDER  
 NORTHING (N) N/A NORTHING (N) 885384.8737  
 EASTING (E) N/A EASTING (E) 782068.8903  
 GRID FLORIDA TRANSVERSE MERCATOR RECOVERED BY \_\_\_\_\_  
 ZONE WEST DATE, CONDITION \_\_\_\_\_  
 FIELD BOOK JE1 #1 PAGE 22

RECOVERY TIES

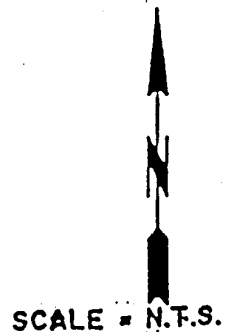
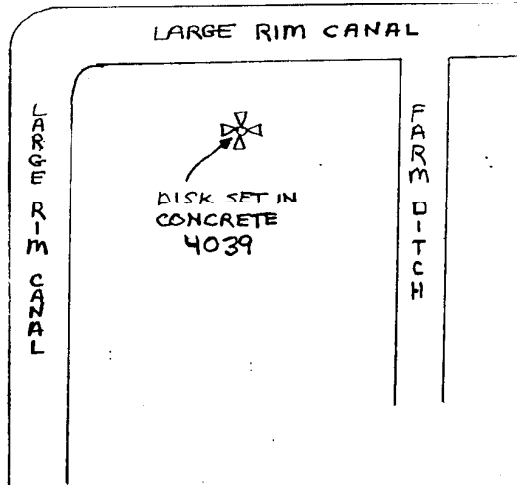
- NO. 1 SET 1/2" STEEL PIN W/C LB 642
- NO. 2 SET 1/2" STEEL PIN W/C LB 642
- NO. 3 SET 1/2" STEEL PIN W/C LB 642



SECTION 3



MAGNETIC NORTH



SKETCH BY PSH