

LEE COUNTY
SURVEY MARK DESCRIPTION

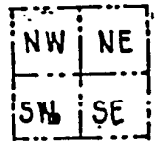
1304

DESIGNATION 120 COUNTY LEE STATE FL.
 LOCATED IN SEC 23 TWP 44 S RGE 25 E USGS QUAD MAP FORT MYERS
 TO REACH SURVEY MARK:

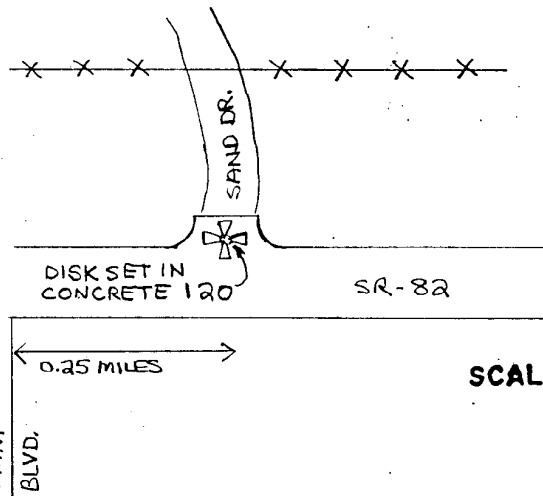
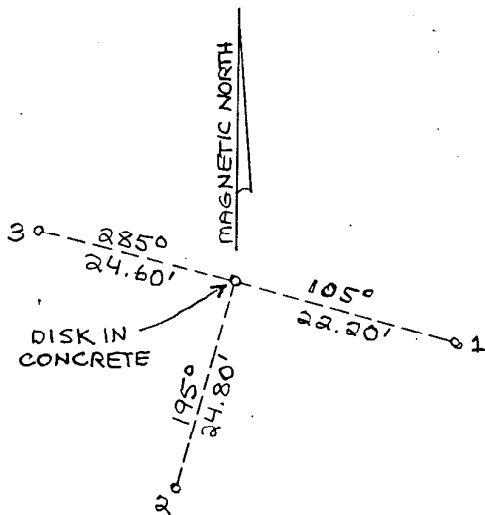
TYPE OF 3/4" ALUMINUM LEE COUNTY SURVEY CONTROL MARK SET IN CONCRETE
 MARK 120 DATE SET APRIL 23 19 98
 HORIZONTAL CONTROL ORIGINATED ON 2nd/1st ORDER CONTROL BY NATIONAL GEODETIC SURVEY (NGS)
 ON 1927 DATUM. ON 1983 (1990 GPS Adjustment) DATUM.
 COORDINATES (FT), 2nd ORDER COORDINATES (FT), 2nd ORDER
 NORTHING (M) N/A NORTHING (M) 834796.5002
 EASTING (M) N/A EASTING (M) 725658.2209
 GRID FLORIDA TRANSVERSE MERCATOR RECOVERED BY _____
 ZONE WEST DATE, CONDITION _____
 FIELD BOOK JEI # 2 PAGE 74

RECOVERY TIES

- NO. 1 SET PK NAIL W/DISK
- NO. 2 SET PK NAIL W/DISK
- NO. 3 SET PK NAIL W/DISK



SECTION 23



SCALE = N.T.S.

SKETCH BY DSH