

LEE COUNTY SURVEY MARK DESCRIPTION

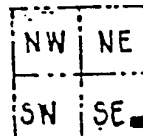
1302

DESIGNATION 131 COUNTY LEE STATE FL.
 LOCATED IN SEC 2 TWP 44 S RGE 24 E USGS QUAD MAP FORT MYERS NW
 TO REACH SURVEY MARK:

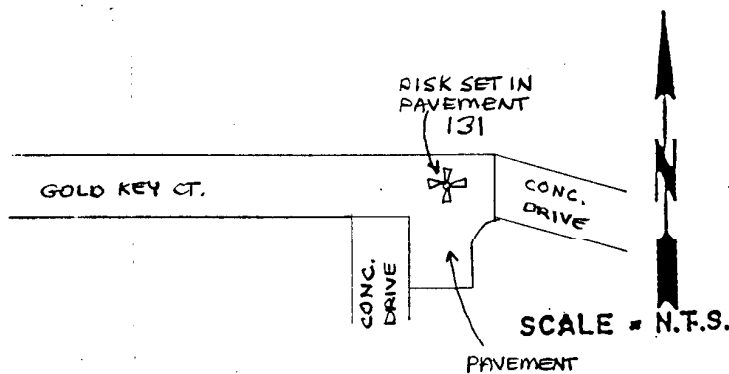
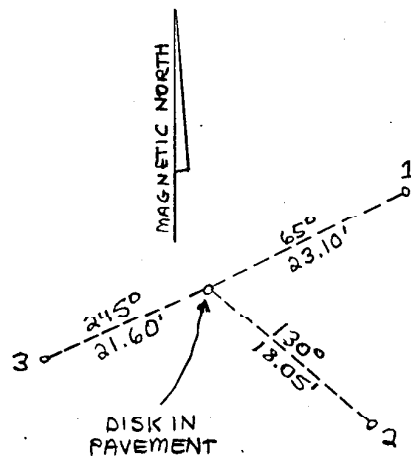
TYPE OF 3/4" ALUMINUM LEE COUNTY SURVEY CONTROL MARK SET IN PAVEMENT
 MARK 131 DATE SET APRIL 7 1998
 HORIZONTAL CONTROL ORIGINATED ON 2nd/1st ORDER CONTROL BY NATIONAL GEODETIC SURVEY (NGS)
 ON 1927 DATUM. ON 1983 (1990 GPS Adjustment) DATUM.
 COORDINATES (FT), 2nd ORDER COORDINATES (FT), 2nd ORDER
 NORTHING (M) N/A NORTHING (M) 848655.6726
 EASTING (M) N/A EASTING (M) 696842.3073
 GRID FLORIDA TRANSVERSE MERCATOR RECOVERED BY _____
 ZONE WEST DATE, CONDITION _____
 FIELD BOOK JEI # 4 PAGE 1

RECOVERY TIES

- NO. 1 SET PK NAIL W/DISK
- NO. 2 SET PK NAIL W/DISK
- NO. 3 SET PK NAIL W/DISK



SECTION A



SKETCH BY DSH