

LEE COUNTY
SURVEY MARK DESCRIPTION

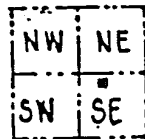
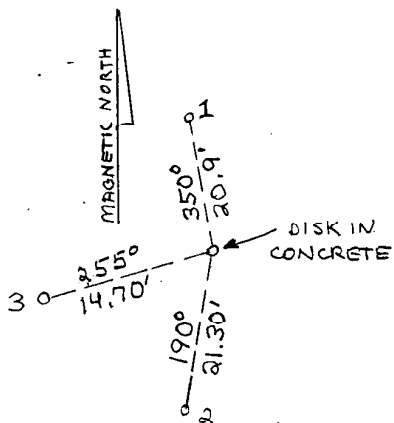
1295

DESIGNATION 114 COUNTY LEE STATE FL.
 LOCATED IN SEC 28 TWP 43S RGE 25E USGS QUAD MAP FORT MYERS
 TO REACH SURVEY MARK:

TYPE OF 3 1/4" ALUMINUM LEE COUNTY SURVEY CONTROL MARK SET IN CONCRETE
 MARK 114 DATE SET APRIL 3 1998
 HORIZONTAL CONTROL ORIGINATED ON 2nd/1st ORDER CONTROL BY NATIONAL GEODETIC SURVEY (NGS)
 ON 1927 DATUM. ON 1983 (1990 GPS Adjustment) DATUM.
 COORDINATES (FT), 2nd ORDER COORDINATES (FT), 2nd ORDER
 NORTHING (M) N/A NORTHING (M) 861946.1380
 EASTING (M) N/A EASTING (M) 716638.8629
 GRID FLORIDA TRANSVERSE MERCATOR RECOVERED BY _____
 ZONE WEST DATE, CONDITION _____
 FIELD BOOK JE1 #2 PAGE 71

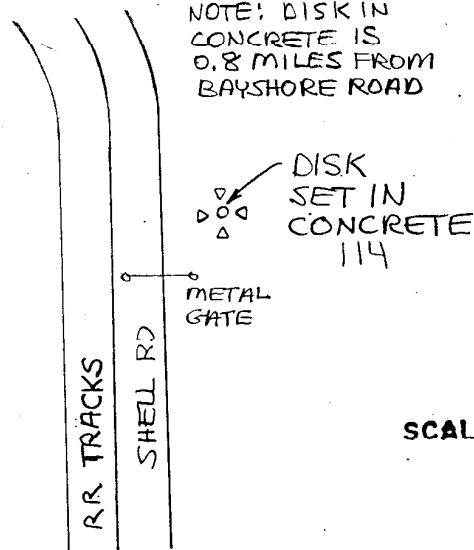
RECOVERY TIES

- NO. 1 SET 1/2" STEEL PIN W/C LB 642
- NO. 2 SET 1/2" STEEL PIN W/C LB 642
- NO. 3 SET 1/2" STEEL PIN W/C LB 642



SECTION 28

NOTE: DISK IN CONCRETE IS 0.8 MILES FROM BAYSHORE ROAD



SCALE = N.T.S.

SKETCH BY DSH

JOHNSON ENGINEERING, INC.

CIVIL ENGINEERS - LAND SURVEYORS
 2158 JOHNSON STREET, POST OFFICE BOX 1550, FORT MYERS, FLORIDA, 33902-1550
 PHONE (941) 334-0046