

LEE COUNTY
SURVEY MARK DESCRIPTION

1294

DESIGNATION 119 COUNTY LEE STATE FL.
 LOCATED IN SEC 25 TWP 43 S RGE 25 E USGS QUAD MAP FORT MYERS
 TO REACH SURVEY MARK:

TYPE OF 3/4" ALUMINUM LEE COUNTY SURVEY CONTROL MARK SET IN PAVEMENT

MARK 119 DATE SET APRIL 7 1998

HORIZONTAL CONTROL ORIGINATED ON 2nd/1st ORDER CONTROL BY NATIONAL GEOMETRIC SURVEY (NGS)

ON 1927 DATUM. ON 1983 (1990 GPS Adjustment) DATUM.

COORDINATES (FT), 2nd ORDER COORDINATES (FT), 2nd ORDER

NORTHING (M) N/A NORTHING (M) 865545.4085

EASTING (M) N/A EASTING (M) 729664.3059

GRID FLORIDA TRANSVERSE MERCATOR RECOVERED BY _____

ZONE WEST DATE, CONDITION _____

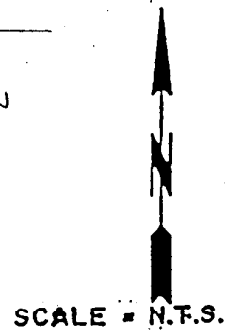
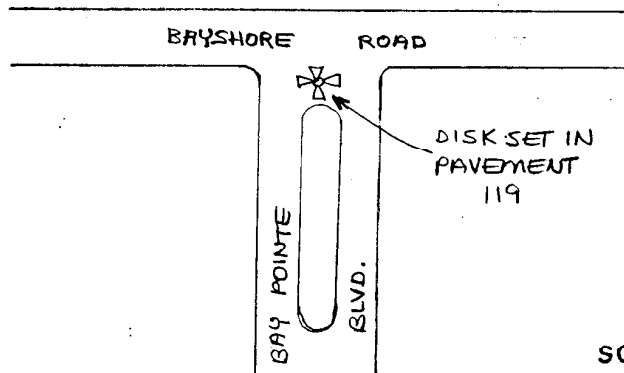
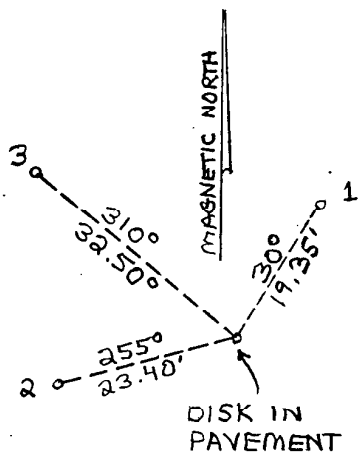
FIELD BOOK JEI # 2 PAGE 73

RECOVERY TIES

- NO. 1 SET PK NAIL W/DISK
- NO. 2 SET PK NAIL W/DISK
- NO. 3 SET PK NAIL W/DISK



SECTION 25



SKETCH BY DSH