

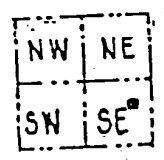
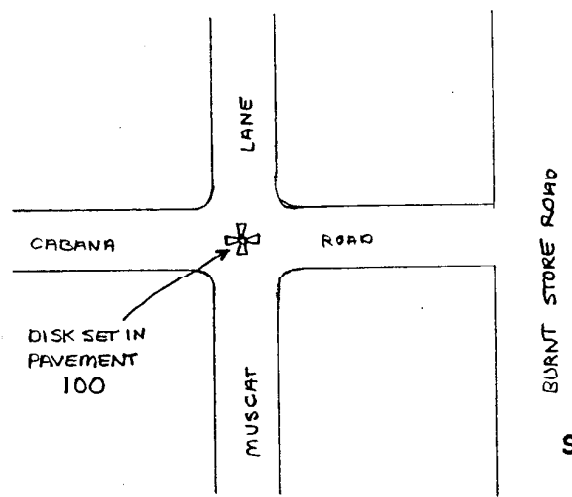
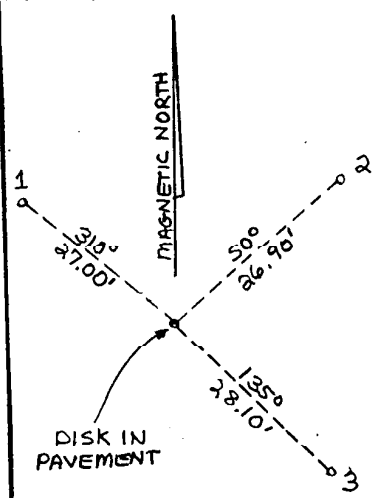
LEE COUNTY SURVEY MARK DESCRIPTION

1249


DESIGNATION 100 COUNTY CHARLOTTE STATE FL.
 LOCATED IN SEC 31 TWP 42 S RGE 23 E USGS QUAD MAP PUNTA GORDA SE
 TO REACH SURVEY MARK:

TYPE OF 3/4" ALUMINUM LEE COUNTY SURVEY CONTROL MARK SET IN PAVEMENT
 MARK 100 DATE SET APRIL 9 1998
 HORIZONTAL CONTROL ORIGINATED ON 2nd/1st ORDER CONTROL BY NATIONAL GEODETIC SURVEY (NGS)
 ON 1927 DATUM. ON 1983 (1990 GPS Adjustment) DATUM.
 COORDINATES (FT), 2nd ORDER COORDINATES (FT), 2nd ORDER
 NORTHING (M) N/A NORTHING (M) 887621.6662
 EASTING (M) N/A EASTING (M) 643214.4127
 GRID FLORIDA TRANSVERSE MERCATOR RECOVERED BY _____
 ZONE WEST DATE, CONDITION _____
 FIELD BOOK SET # 2 PAGE 63

- RECOVERY TIES
- NO. 1 SET PK NAIL W/DISK
 - NO. 2 SET PK NAIL W/DISK
 - NO. 3 SET PK NAIL W/DISK



SECTION 31



SKETCH BY DSH

JOHNSON ENGINEERING, INC.
 CIVIL ENGINEERS - LAND SURVEYORS
 2158 JOHNSON STREET, POST OFFICE BOX 1550, FORT MYERS, FLORIDA, 33902-1550
 PHONE 1941 334-0046