

# LEE COUNTY SURVEY MARK DESCRIPTION

1217

DESIGNATION 119 COUNTY LEE STATE FL.  
 LOCATED IN SEC 25 TWP 43 S RGE 25 E USGS QUAD MAP FORT MYERS  
 TO REACH SURVEY MARK:

TYPE OF 3/4" ALUMINUM LEE COUNTY SURVEY CONTROL MARK SET IN PAVEMENT

MARK 119 DATE SET APRIL 7 1998

HORIZONTAL CONTROL ORIGINATED ON 2<sup>nd</sup>/1<sup>st</sup> ORDER CONTROL BY NATIONAL GEOMETRIC SURVEY (NGS)

ON 1927 DATUM. ON 1983 (1990 GPS Adjustment) DATUM.

COORDINATES (FT). 2<sup>nd</sup> ORDER COORDINATES (FT). 2<sup>nd</sup> ORDER

NORTHING (M) N/A NORTHING (M) 865545.4085

EASTING (M) N/A EASTING (M) 729664.3059

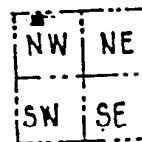
GRID FLORIDA TRANSVERSE MERCATOR RECOVERED BY \_\_\_\_\_

ZONE WEST DATE, CONDITION \_\_\_\_\_

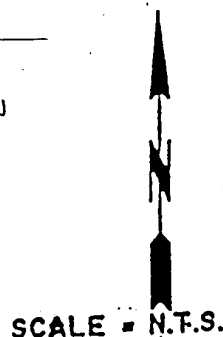
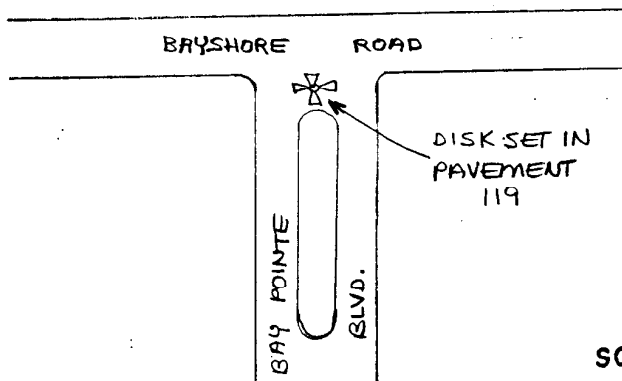
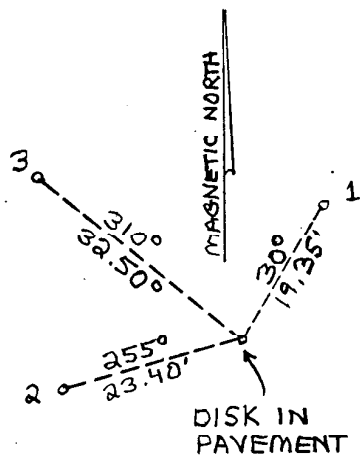
FIELD BOOK JEI # 2 PAGE 73

**RECOVERY TIES**

- NO. 1 SET PK NAIL W/DISK
- NO. 2 SET PK NAIL W/DISK
- NO. 3 SET PK NAIL W/DISK



SECTION 25



SKETCH BY DSH

**JOHNSON ENGINEERING, INC.**  
 CIVIL ENGINEERS - LAND SURVEYORS

2158 JOHNSON STREET, POST OFFICE BOX 1550, FORT MYERS, FLORIDA, 33902-1550  
 PHONE (941) 334-0046