

**LEE COUNTY  
SURVEY MARK DESCRIPTION**

1062

DESIGNATION 4130 COUNTY CHARLOTTE STATE FL.

LOCATED IN SEC \_\_\_\_\_ TWP 42 S RGE 25 E USGS QUAD MAP \_\_\_\_\_

TO REACH SURVEY MARK:

FROM INTERSECTION OF WILLIAMS DRIVE AND NALLE GRADE ROAD GO NORTH ON WILLIAMS DRIVE FOR ± 1.1 MILE TO STILL LANE (DIRT ROAD) GO EAST ON STILL LANE FOR ± 0.30 MILE TO TARGET

TYPE OF 3/4" ALUMINUM LEE COUNTY SURVEY CONTROL MARK ON 3/4" PIPE SET IN CONCRETE

MARK 4130 DATE SET APRIL 29 19 98

HORIZONTAL CONTROL ORIGINATED ON 2<sup>nd</sup>/1<sup>st</sup> ORDER CONTROL BY NATIONAL GEODETIC SURVEY (NGS)

ON 1927 DATUM. ON 1983 (1990 GPS Adjustment) DATUM.

COORDINATES (FT), 2<sup>nd</sup> ORDER COORDINATES (FT), 2<sup>nd</sup> ORDER

NORTHING (M) N/A NORTHING (M) 886824.7250

EASTING (M) N/A EASTING (M) 714625.7471

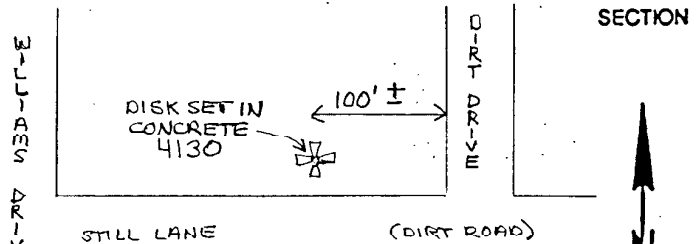
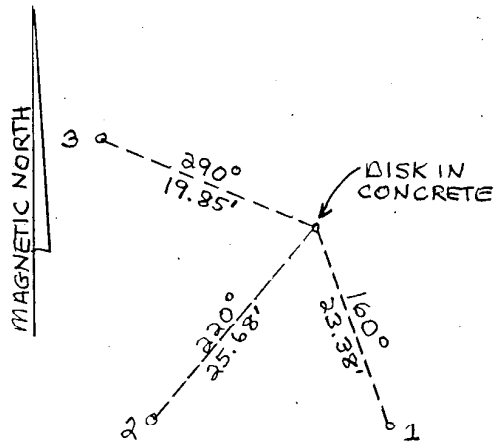
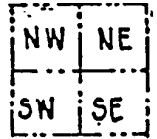
GRID FLORIDA TRANSVERSE MERCATOR RECOVERED BY \_\_\_\_\_

ZONE WEST DATE, CONDITION \_\_\_\_\_

FIELD BOOK JEL # 2 PAGE 50

**RECOVERY TIES**

- NO. 1 SET 1/2" STEEL PIN W/C LB642
- NO. 2 SET 1/2" STEEL PIN W/C LB642
- NO. 3 SET 1/2" STEEL PIN W/C LB642



NOTE: TARGET IS ALSO 6' ± SOUTH OF SOUTH TOP OF BANK.

SCALE = N.T.S.

SKETCH BY DSH

**JOHNSON ENGINEERING, INC.**

CIVIL ENGINEERS LAND SURVEYORS  
2158 JOHNSON STREET, POST OFFICE BOX 1550, FORT MYERS, FLORIDA, 33902-1550  
PHONE (941) 334-0046