

LEE COUNTY  
SURVEY MARK DESCRIPTION

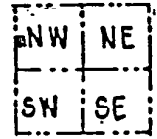
1030

DESIGNATION 2439 COUNTY LEE STATE FL.  
 LOCATED IN SEC 24 TWP 45 S RGE 23 E USGS QUAD MAP FORT MYERS SW  
 TO REACH SURVEY MARK:

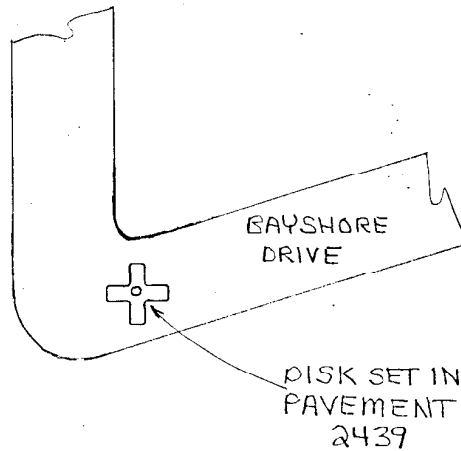
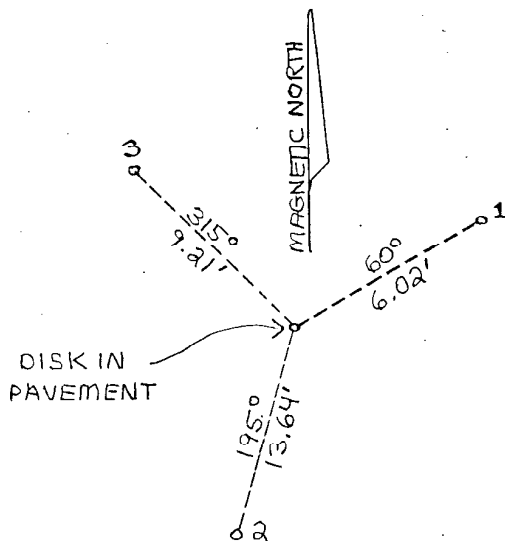
TYPE OF 3/4" ALUMINUM LEE COUNTY SURVEY CONTROL MARK SET IN PAVEMENT  
 MARK 2439 DATE SET APRIL 23 19 98  
 HORIZONTAL CONTROL ORIGINATED ON 2<sup>nd</sup>/1<sup>st</sup> ORDER CONTROL BY NATIONAL GEODETIC SURVEY (NGS)  
 ON 1927 DATUM. ON 1983 (1990 GPS Adjustment) DATUM.  
 COORDINATES (FT), 2<sup>nd</sup> ORDER COORDINATES (FT), 2<sup>nd</sup> ORDER  
 NORTHING (M) N/A NORTHING (M) 803659.3676  
 EASTING (M) N/A EASTING (M) 664613.9143  
 GRID FLORIDA TRANSVERSE MERCATOR RECOVERED BY \_\_\_\_\_  
 ZONE WEST DATE, CONDITION \_\_\_\_\_  
 FIELD BOOK BW # 3 PAGE 4

RECOVERY TIES

- NO. 1 SET PK NAIL W/DISK
- NO. 2 SET PK NAIL W/DISK
- NO. 3 SET PK NAIL W/DISK



SECTION 24



SCALE = N.T.S.

SKETCH BY DSH