

LEE COUNTY SURVEY MARK DESCRIPTION

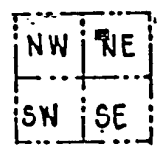
1019

DESIGNATION 2271 COUNTY LEE STATE FL.
 LOCATED IN SEC 27 TWP 44 S RGE 22 E USGS QUAD MAP PINE ISLAND CENTER
 TO REACH SURVEY MARK:

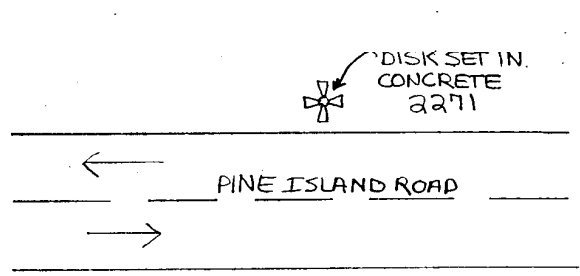
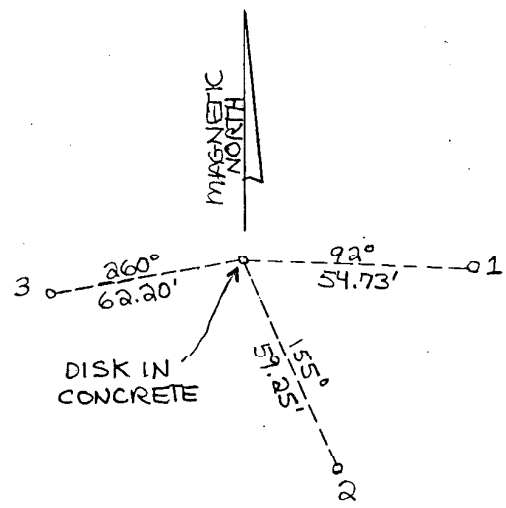
TYPE OF 3/4" ALUMINUM LEE COUNTY SURVEY CONTROL MARK SET IN CONCRETE
 MARK 2271 DATE SET APRIL 23 19 98
 HORIZONTAL CONTROL ORIGINATED ON 2nd/1st ORDER CONTROL BY NATIONAL GEODETIC SURVEY (NGS)
 ON 1927 DATUM. ON 1983 (1990 GPS Adjustment) DATUM.
 COORDINATES (FT), 2nd ORDER COORDINATES (FT), 2nd ORDER
 NORTHING (M) N/A NORTHING (M) 829672.2087
 EASTING (M) N/A EASTING (M) 624312.6502
 GRID FLORIDA TRANSVERSE MERCATOR RECOVERED BY _____
 ZONE WEST DATE, CONDITION _____
 FIELD BOOK BW# 2 PAGE 6

RECOVERY TIES

- NO. 1 SET PK NAIL W/DISK LB 4919
- NO. 2 SET PK NAIL W/DISK WEST FACE OF POWER POLE
- NO. 3 SET IRON ROD LB 4919



SECTION 27



SCALE = N.T.S.

SKETCH BY DSH

JOHNSON ENGINEERING, INC.
 CIVIL ENGINEERS LAND SURVEYORS
 2158 JOHNSON STREET, POST OFFICE BOX 1550, FORT MYERS, FLORIDA, 33902-1550
 PHONE (941) 334-0046