

# LEE COUNTY SURVEY MARK DESCRIPTION

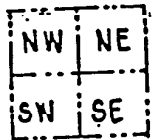
1288

DESIGNATION 351 COUNTY LEE STATE FL.  
 LOCATED IN SEC 18 TWP 46 S RGE 26 E USGS QUAD MAP ESTERO/CORKSCREW NW  
 TO REACH SURVEY MARK:


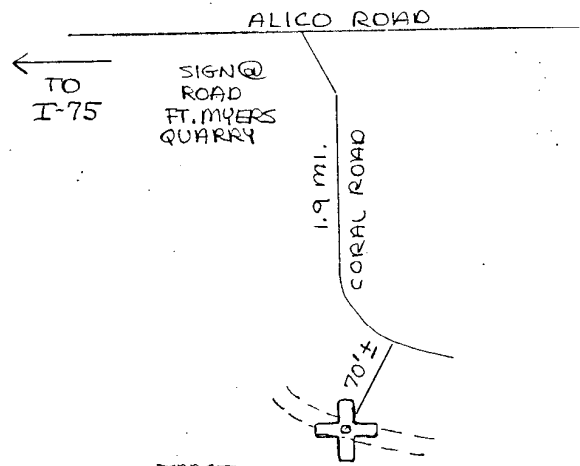
TYPE OF SET 5/8" REBAR W/ PLASTIC CAP  
 MARK \_\_\_\_\_ DATE SET \_\_\_\_\_ 19\_\_\_\_  
 HORIZONTAL CONTROL ORIGINATED ON 2<sup>nd</sup>/1<sup>st</sup> ORDER CONTROL BY NATIONAL GEODETIC SURVEY (NGS)  
 ON 1927 DATUM. ON 1983 (1990 GPS Adjustment) DATUM.  
 COORDINATES (FT), 2<sup>nd</sup> ORDER COORDINATES (FT), 2<sup>nd</sup> ORDER  
 NORTHING (M) N/A NORTHING (M) 775654.179  
 EASTING (M) N/A EASTING (M) 735705.013  
 GRID FLORIDA TRANSVERSE MERCATOR RECOVERED BY \_\_\_\_\_  
 ZONE WEST DATE, CONDITION \_\_\_\_\_  
 FIELD BOOK DEMI # 1 PAGE 7

**RECOVERY TIES**

- NO. 1
- NO. 2
- NO. 3



SECTION



SKETCH BY DSH