

LEE COUNTY
SURVEY MARK DESCRIPTION

1108

DESIGNATION 2439 COUNTY LEE STATE FL.
 LOCATED IN SEC 24 TWP 45 S RGE 23 E USGS QUAD MAP FORT MYERS SW
 TO REACH SURVEY MARK:

TYPE OF 3/4" ALUMINUM LEE COUNTY SURVEY CONTROL MARK SET IN PAVEMENT

MARK 2439 DATE SET APRIL 23 19 98

HORIZONTAL CONTROL ORIGINATED ON 2nd/1st ORDER CONTROL BY NATIONAL GEODETIC SURVEY (NGS)

ON 1927 DATUM. ON 1983 (1990 GPS Adjustment) DATUM.

COORDINATES (FT), 2nd ORDER COORDINATES (FT), 2nd ORDER

NORTHING (M) N/A

NORTHING (M) 803659.3676

EASTING (M) N/A

EASTING (M) 664613.9143

GRID FLORIDA TRANSVERSE MERCATOR

RECOVERED BY _____

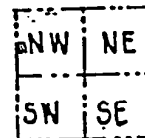
ZONE WEST

DATE, CONDITION _____

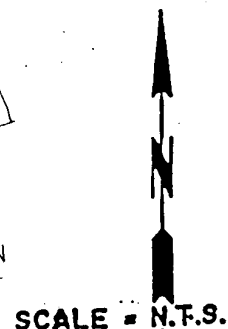
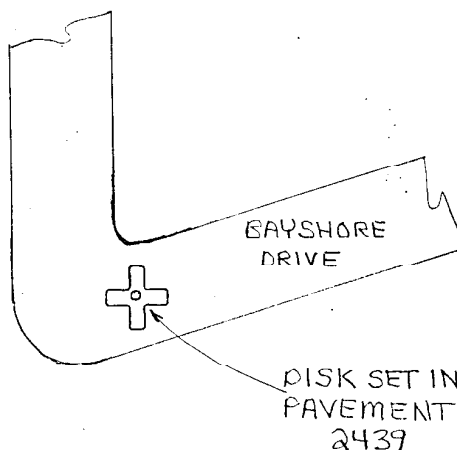
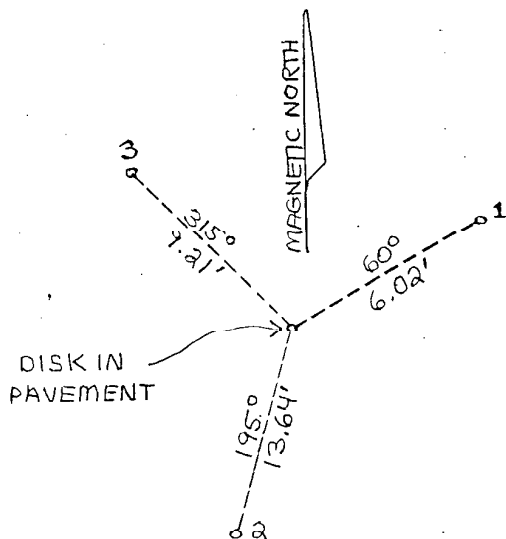
FIELD BOOK BW # 3 PAGE 4

RECOVERY TIES

- NO. 1 SET PK NAIL W/DISK
- NO. 2 SET PK NAIL W/DISK
- NO. 3 SET PK NAIL W/DISK



SECTION 24



SKETCH BY DSH

JOHNSON ENGINEERING, INC.

CIVIL ENGINEERS LAND SURVEYORS

2158 JOHNSON STREET, POST OFFICE BOX 1550, FORT MYERS, FLORIDA, 33902-1550
 PHONE (941) 334-0046