

LEE COUNTY  
SURVEY MARK DESCRIPTION

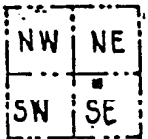
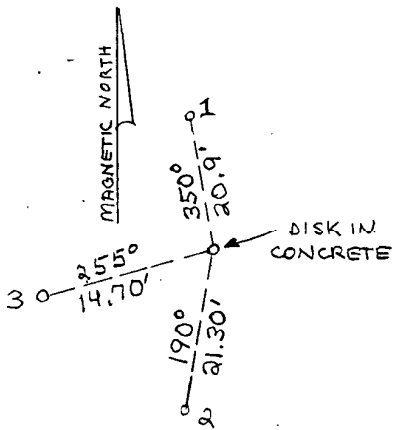
1066

DESIGNATION 5114 COUNTY LEE STATE FL.  
 LOCATED IN SEC 28 TWP 43S RGE 25E USGS QUAD MAP FORT MYERS  
 TO REACH SURVEY MARK:

TYPE OF 3/4" ALUMINUM LEE COUNTY SURVEY CONTROL MARK SET IN CONCRETE  
 MARK 5114 DATE SET APRIL 3 1998  
 HORIZONTAL CONTROL ORIGINATED ON 2<sup>nd</sup>/1<sup>st</sup> ORDER CONTROL BY NATIONAL GEODETIC SURVEY (NGS)  
 ON 1927 DATUM. ON 1983 (1990 GPS Adjustment) DATUM.  
 COORDINATES (FT), 2<sup>nd</sup> ORDER COORDINATES (FT), 2<sup>nd</sup> ORDER  
 NORTHING (M) N/A NORTHING (M) 861946.1380  
 EASTING (M) N/A EASTING (M) 716638.8629  
 GRID FLORIDA TRANSVERSE MERCATOR RECOVERED BY \_\_\_\_\_  
 ZONE WEST DATE, CONDITION \_\_\_\_\_  
 FIELD BOOK JEL #2 PAGE 71

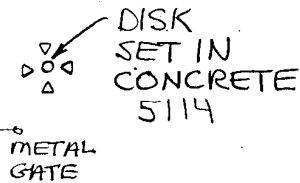
RECOVERY TIES

- NO. 1 SET 1/2" STEEL PIN W/C LB 642
- NO. 2 SET 1/2" STEEL PIN W/C LB 642
- NO. 3 SET 1/2" STEEL PIN W/C LB 642




SECTION 28

NOTE: DISK IN CONCRETE IS 0.8 MILES FROM BAYSHORE ROAD



RR TRACKS  
SHELL RD



SKETCH BY DSH