

LEE COUNTY  
SURVEY MARK DESCRIPTION

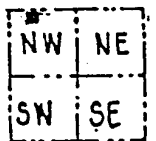
1065

DESIGNATION 5119 COUNTY LEE STATE FL.  
 LOCATED IN SEC 25 TWP 43 S RGE 25 E USGS QUAD MAP FORT MYERS  
 TO REACH SURVEY MARK:

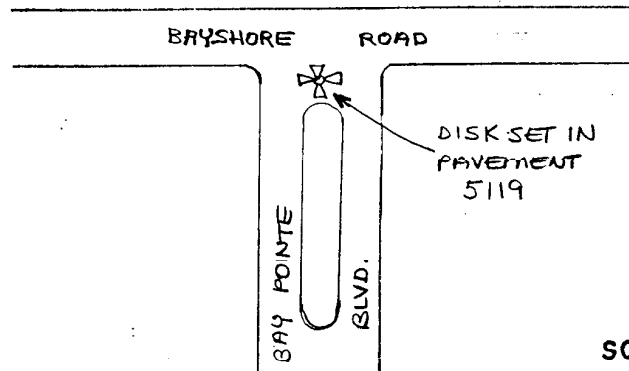
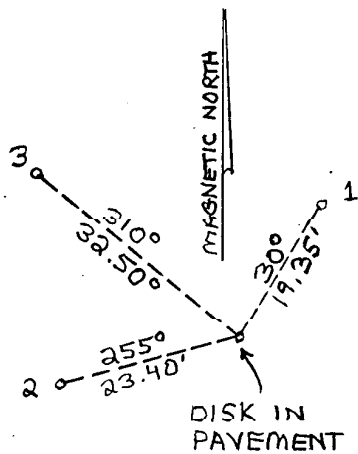
TYPE OF 3/4" ALUMINUM LEE COUNTY SURVEY CONTROL MARK SET IN PAVEMENT  
 MARK 5119 DATE SET APRIL 7 1998  
 HORIZONTAL CONTROL ORIGINATED ON 2<sup>nd</sup>/1<sup>st</sup> ORDER CONTROL BY NATIONAL GEOMETRIC SURVEY (NGS)  
 ON 1927 DATUM. ON 1983 (1990 GPS Adjustment) DATUM.  
 COORDINATES (FT), 2<sup>nd</sup> ORDER COORDINATES (FT), 2<sup>nd</sup> ORDER  
 NORTHING (M) N/A NORTHING (M) 865545.4085  
 EASTING (M) N/A EASTING (M) 729664.3059  
 GRID FLORIDA TRANSVERSE MERCATOR RECOVERED BY \_\_\_\_\_  
 ZONE WEST DATE, CONDITION \_\_\_\_\_  
 FIELD BOOK JEI # 2 PAGE 73

RECOVERY TIES

- NO. 1 SET PK NAIL W/DISK
- NO. 2 SET PK NAIL W/DISK
- NO. 3 SET PK NAIL W/DISK



SECTION 25



SCALE = N.T.S.

SKETCH BY DSH