

LEE COUNTY  
SURVEY MARK DESCRIPTION

1061

DESIGNATION 5103 COUNTY LEE STATE FL.  
 LOCATED IN SEC 23 TWP 43 S RGE 25 E USGS QUAD MAP FORT MYERS  
 TO REACH SURVEY MARK:

TYPE OF 3 1/4" ALUMINUM LEE COUNTY SURVEY CONTROL MARK SET IN CONCRETE

MARK 5103 DATE SET APRIL 3 19 98

HORIZONTAL CONTROL ORIGINATED ON 2<sup>nd</sup>/1<sup>st</sup> ORDER CONTROL BY NATIONAL GEODETIC SURVEY (NGS)

ON 1927 DATUM. ON 1983 (1990 GPS Adjustment) DATUM.

COORDINATES (FT), 2<sup>nd</sup> ORDER COORDINATES (FT), 2<sup>nd</sup> ORDER

NORTHING (M) N/A NORTHING (M) 865676.7971

EASTING (M) N/A EASTING (M) 725358.0256

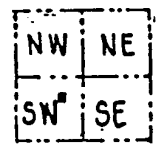
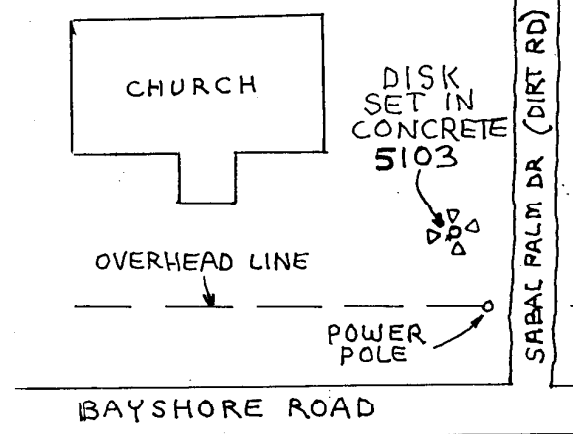
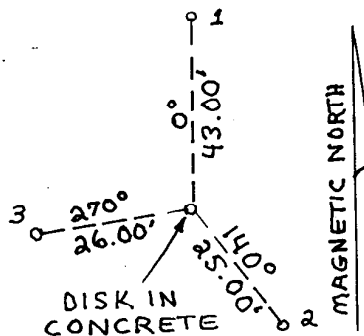
GRID FLORIDA TRANSVERSE MERCATOR RECOVERED BY \_\_\_\_\_

ZONE WEST DATE, CONDITION \_\_\_\_\_

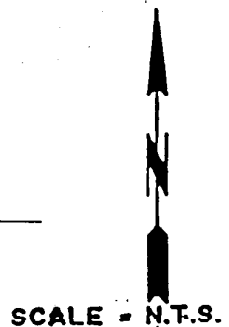
FIELD BOOK JEI #2 PAGE 65

RECOVERY TIES

- NO. 1 SET 1/2" STEEL PIN W/C LB 642
- NO. 2 SET PK NAIL W/DISK NORTH FACE OF POWER POLE
- NO. 3 SET 1/2" STEEL PIN W/C LB 642



SECTION 23



SKETCH BY DSH