

LEE COUNTY  
SURVEY MARK DESCRIPTION

1059

DESIGNATION 5113 COUNTY LEE STATE FL.

LOCATED IN SEC 29 TWP 43 S RGE 25 E USGS QUAD MAP FORT MYERS

TO REACH SURVEY MARK:

TYPE OF 3/4" ALUMINUM LEE COUNTY SURVEY CONTROL MARK SET IN PAVEMENT

MARK 5113 DATE SET APRIL 7 19 98

HORIZONTAL CONTROL ORIGINATED ON 2<sup>nd</sup>/1<sup>st</sup> ORDER CONTROL BY NATIONAL GEODETIC SURVEY (NGS)

ON 1927 DATUM. ON 1983 (1990 GPS Adjustment) DATUM.

COORDINATES (FT), 2<sup>nd</sup> ORDER COORDINATES (FT), 2<sup>nd</sup> ORDER

NORTHING (M) N/A NORTHING (M) 859822.6682

EASTING (M) N/A EASTING (M) 710483.8967

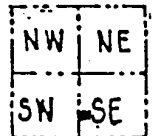
GRID FLORIDA TRANSVERSE MERCATOR RECOVERED BY \_\_\_\_\_

ZONE WEST DATE, CONDITION \_\_\_\_\_

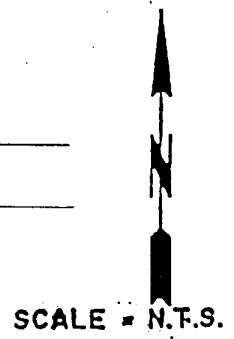
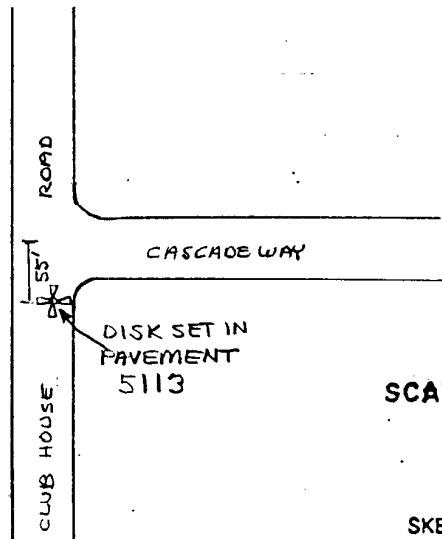
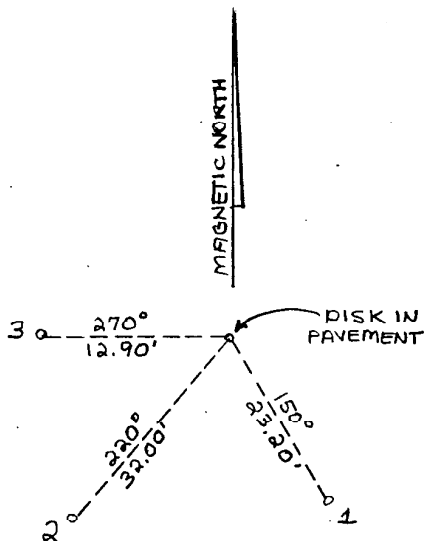
FIELD BOOK JEI # 2 PAGE 70

RECOVERY TIES

- NO. 1 SET PK NAIL W/DISK
- NO. 2 SET PK NAIL W/DISK
- NO. 3 SET PK NAIL W/DISK



SECTION 29



SKETCH BY DSH

JOHNSON ENGINEERING, INC.

CIVIL ENGINEERS - LAND SURVEYORS  
2158 JOHNSON STREET, POST OFFICE BOX 1550, FORT MYERS, FLORIDA, 33902-1550  
PHONE (941) 334-0046