

LEE COUNTY SURVEY MARK DESCRIPTION

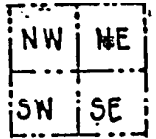
1005

DESIGNATION 2441 COUNTY LEE STATE FL.
 LOCATED IN SEC 24 TWP 45 S RGE 23 E USGS QUAD MAP FORT MYERS SW
 TO REACH SURVEY MARK:


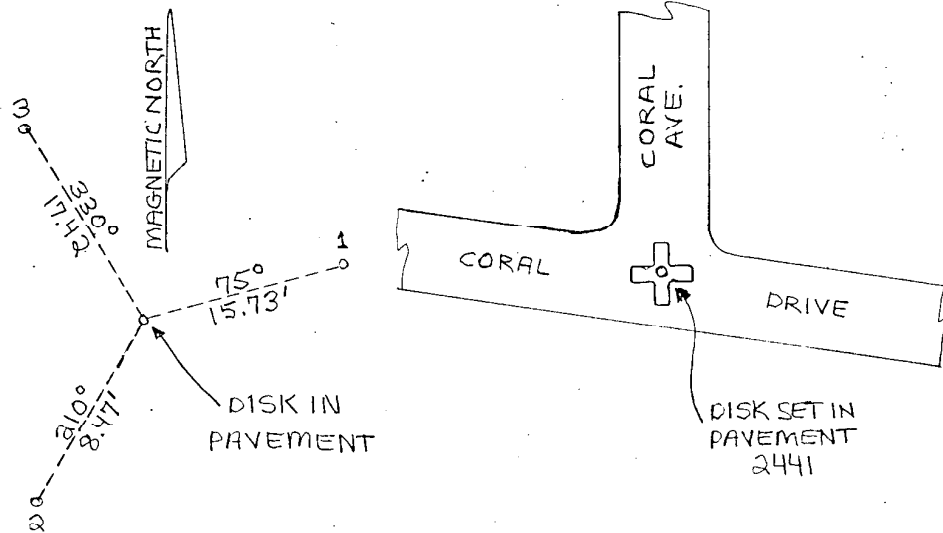
TYPE OF 3/4" ALUMINUM LEE COUNTY SURVEY CONTROL MARK SET IN PAVEMENT
 MARK 2441 DATE SET APRIL 23 19 98
 HORIZONTAL CONTROL ORIGINATED ON 2nd/1st ORDER CONTROL BY NATIONAL GEODETIC SURVEY (NGS)
 ON 1927 DATUM. ON 1983 (1990 GPS Adjustment) DATUM.
 COORDINATES (FT), 2nd ORDER COORDINATES (FT), 2nd ORDER
 NORTHING (N) N/A NORTHING (N) 204279.0210
 EASTING (E) N/A EASTING (E) 662370.0581
 GRID FLORIDA TRANSVERSE MERCATOR RECOVERED BY _____
 ZONE WEST DATE, CONDITION _____
 FIELD BOOK BW # 3 PAGE 3

RECOVERY TIES

- NO. 1 SET PK NAIL W/DISK
- NO. 2 SET PK NAIL W/DISK
- NO. 3 SET PK NAIL W/DISK



SECTION 24



SKETCH BY DSH