

LEE COUNTY SURVEY MARK DESCRIPTION



SURVEY CONTROL BY:
DENI ASSOCIATES, INC.
FORT MYERS, FLORIDA

MAPPING BY:
WOOLPERT CONSULTANTS

DESIGNATION 1-13-44-23 ^{GPS} (9064) COUNTY LEE STATE FL
 LOCATED IN SEC 13 TWP 44 S. RGE 23 E. USGS QUAD MAP FORT MYERS NW
 TO REACH SURVEY MARK FROM THE INTERSECTION OF CULTURAL PARK BOULEVARD
AND HANCOCK BRIDGE PARKWAY GO EAST 160 FT. ± ON HANCOCK
BRIDGE PARKWAY TO WEST END OF BRIDGE

TYPE OF 3" DIAMETER ALUMINUM DISC IN CONCRETE 0.3 FT. BELOW GROUND
 MARK "LEE COUNTY DENI ASSOCIATES 1990" DATE SET 1990

HORIZONTAL CONTROL ORIGINATED ON 1st ORDER HORIZONTAL CONTROL ORIGINATED ON _____ ORDER
 CONTROL BASED ON FLORIDA HIGH PRECISION GPS NETWORK, CONTROL BY _____
 ON NORTH AMERICAN DATUM OF 1983, 1990 ADJUSTMENT ON _____ DATUM
 COORDINATES (FT), 1st ORDER COORDINATES (FT), _____ ORDER
 NORTHING (Y) 842,655,455 NORTHING (Y) _____
 EASTING (X) 669,857,633 EASTING (X) _____

GRID FLORIDA TRANSVERSE MERCATOR RECOVERED BY _____
 ZONE WEST SCALE FACTOR 999941 DATE, CONDITION _____
 FIELD BOOK _____ PAGE _____

RECOVERY TIES

- NO. 1
- NO. 2
- NO. 3

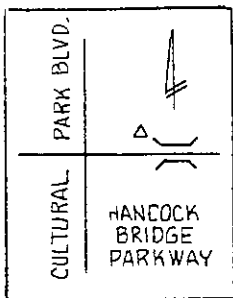
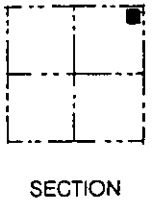
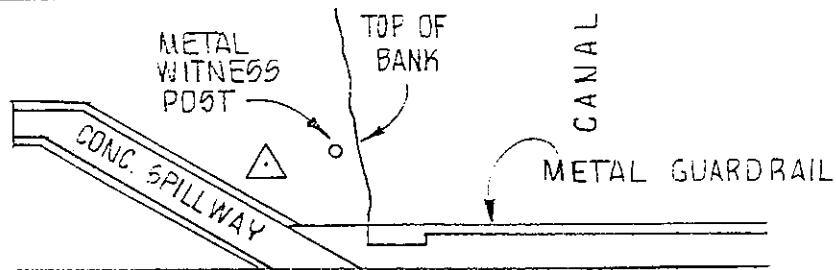


PHOTO
NO. _____
SKETCH
BY _____

VERTICAL CONTROL ORIGINATED ON 2nd ORDER CONTROL ESTABLISHED BY N. G. S. AND F. D. O. T.

ON NATIONAL GEODETIC VERTICAL DATUM OF 1929.

ELEVATION (FT) _____, 3rd ORDER LEVEL BOOK _____ PAGE _____