

LEE COUNTY SURVEY MARK DESCRIPTION

DESIGNATION 46-26-05-01 COUNTY LEE STATE FL.
 LOCATED IN SEC 05 TWP 46S. RGE 26 E. USGS QUAD MAP Alva, S.W.

TO REACH SURVEY MARK:

From the intersection of I-75 and Alico Road travel easterly along Alico Road for 2.3 miles to the junction of Airport Hall Road; thence northerly along Airport Hall Road for 1.0 miles to the junction of Reeds Road; thence easterly along Reeds Road for 1.3 miles to the mark. Said mark is on the north side of Reeds Road, 14.8 feet north of the northerly edge of pavement, 2.5 feet south of a fence and witness sign.

TYPE OF 4" X 4" Concrete Monument With Brass Disk

MARK GPS 46-26-05-01 DATE SET March, 19 19 90

HORIZONTAL CONTROL ORIGINATED ON 2nd/1st ORDER CONTROL BY USC & GS / NGS

ON 1927 DATUM. ON 1983 (1990 GPS Adjustment) DATUM.

COORDINATES (FT), 2nd ORDER COORDINATES (FT), 2nd ORDER

NORTHING (Y) 791525.060 NORTHING (Y) 791694.885

EASTING (X) 587773.878 EASTING (X) 744005.027

GRID FLORIDA TRANSVERSE MERCATOR RECOVERED BY _____

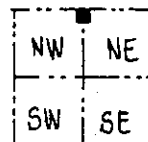
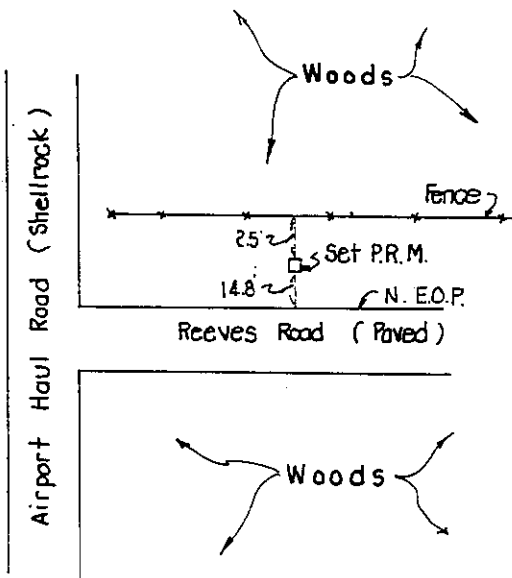
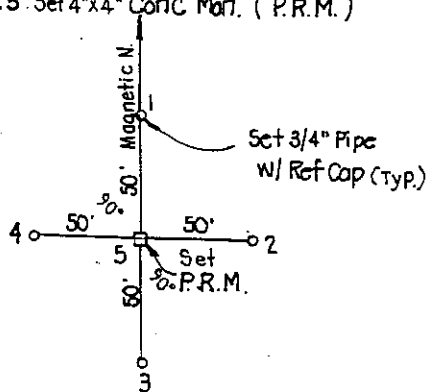
ZONE WEST DATE, CONDITION _____

FIELD BOOK 1738 PAGE 32


RECOVERY TIES

- NO. 1 Set 3/4" Pipe W/ Ref. Cap
- NO. 2 Set 3/4" Pipe W/ Ref. Cap
- NO. 3 Set 3/4" Pipe W/ Ref. Cap
- NO. 4 Set 3/4" Pipe W/ Ref. Cap
- NO. 5 Set 4"x4" Concr. Mon. (P.R.M.)

Note: Witness Sign 2.6' North of Monument



SECTION 05



SKETCH BY JFN

JOHNSON ENGINEERING, INC.

CIVIL ENGINEERS - LAND SURVEYORS
 2158 JOHNSON STREET, POST OFFICE BOX 1550, FORT MYERS, FLORIDA, 33902-1550
 PHONE (813) 334-0046