

LEE COUNTY SURVEY MARK DESCRIPTION

DESIGNATION 45-27-30-01 COUNTY LEE STATE FL.

LOCATED IN SEC 30 TWP 45S. RGE 27E. USGS QUAD MAP Alva SW.

TO REACH SURVEY MARK:

From the intersection of S.R. 82 and Alabama Rd. travel south about 200' along a dirt track to a gate on the east and entrance to a transmission line. Then travel southerly along the transmission line for 0.2 mile where the line turns east and a canal begins. Then continue south along the west berm of the canal for 0.9 mile until the canal turns east. Then travel east along the south canal berm for 0.9 mile to the station.

TYPE OF 6"x6" Concrete Monument w/ Brass Disk

MARK Unstamped 6"x6" Conc. Monument DATE REF. March 19, 1990

HORIZONTAL CONTROL ORIGINATED ON 2nd/1st ORDER CONTROL BY USC & GS / NGS

ON 1927 DATUM. ON 1983 (1990 GPS Adjustment) DATUM.

COORDINATES (FT), 2nd ORDER COORDINATES (FT), 2nd ORDER

NORTHING (Y) 802270.434 NORTHING (Y) 802440.223

EASTING (X) 615947.747 EASTING (X) 772178.952

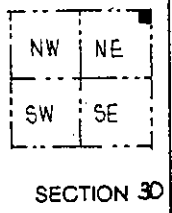
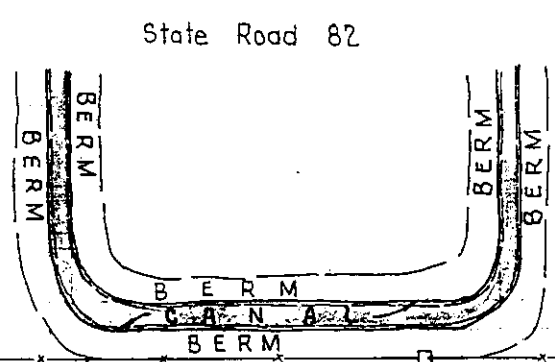
GRID FLORIDA TRANSVERSE MERCATOR RECOVERED BY _____

ZONE WEST DATE, CONDITION _____

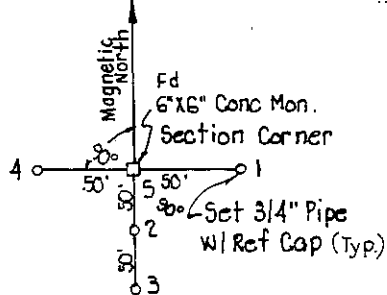
FIELD BOOK 1738 PAGE 29

RECOVERY TIES

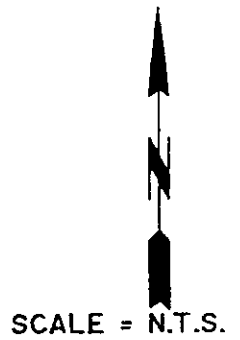
- NO. 1 Set 3/4" Pipe w/ Ref. Cap
- NO. 2 Set 3/4" Pipe w/ Ref. Cap
- NO. 3 Set 3/4" Pipe w/ Ref. Cap
- NO. 4 Set 3/4" Pipe w/ Ref. Cap
- NO. 5 6"x6" Conc. Mon.



NOTE: Men Working w/ Bulldozers This Area



Note: Witness Sign next to Conc. Mon.



SKETCH BY JFN

JOHNSON ENGINEERING, INC.

CIVIL ENGINEERS - LAND SURVEYORS
2158 JOHNSON STREET, POST OFFICE BOX 1550, FORT MYERS, FLORIDA, 33902-1550
PHONE (813) 334-0046