

# LEE COUNTY SURVEY MARK DESCRIPTION

7

DESIGNATION 45-23-35-01 COUNTY LEE STATE FL.  
 LOCATED IN SEC 35 TWP 45S. RGE 23E. USGS QUAD MAP Fort Myers, S.W.

**TO REACH SURVEY MARK:**

From the intersection of McGregor Boulevard and John Morris Road; thence northerly along John Morris Road 0.80 mile to the junction of Iona Road; thence westerly along Iona Road to the junction of Cook Road and the mark. The mark is 2.0' northerly of a witness sign. Said mark is 7.7' easterly of the east edge of pavement of Cook Road, 10.8' northwesterly of the north edge of pavement of Iona Road and 2.5' north of a power pole.

TYPE OF 4" x 4" Concrete Monument With Brass Disk

MARK GPS452335-01 DATE SET March, 23, 19 90

HORIZONTAL CONTROL ORIGINATED ON 2<sup>nd</sup>/1<sup>st</sup> ORDER CONTROL BY USC & GS / NGS

ON 1927 DATUM. ON 1983 (1990 GPS Adjustment) DATUM.

COORDINATES (FT), 2<sup>nd</sup> ORDER COORDINATES (FT), 2<sup>nd</sup> ORDER

NORTHING (Y) 790376.703 NORTHING (Y) 790546.499

EASTING (X) 509108.673 EASTING (X) 665339.405

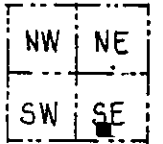
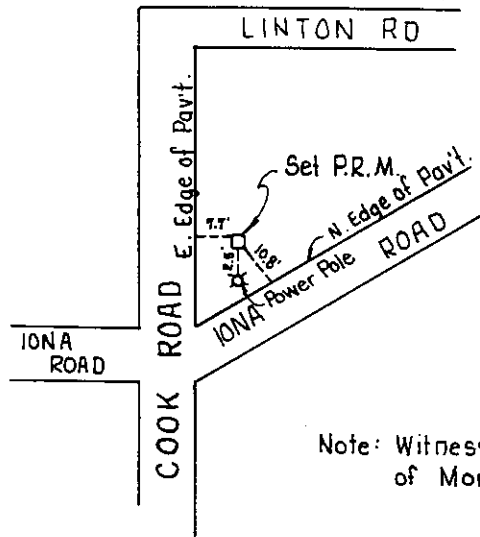
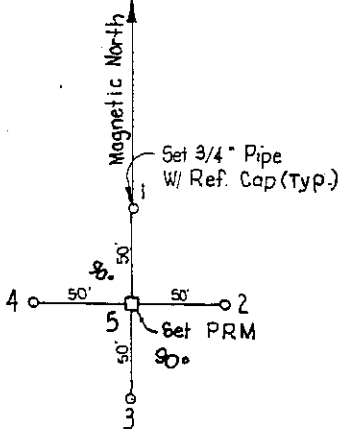
GRID FLORIDA TRANSVERSE MERCATOR RECOVERED BY \_\_\_\_\_

ZONE WEST DATE, CONDITION \_\_\_\_\_

FIELD BOOK 1738 PAGE 54

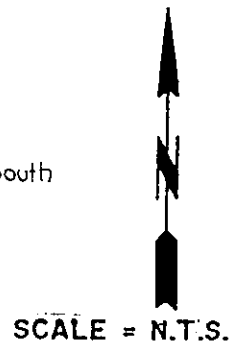
**RECOVERY TIES**

- NO. 1 Set 3/4" Pipe W/Ref. Cap
- NO. 2 Set 3/4" Pipe W/Ref. Cap
- NO. 3 Set 3/4" Pipe W/Ref. Cap
- NO. 4 Set 3/4" Pipe W/Ref. Cap
- NO. 5 Set 4"x4" Conc Mon. (P.R.M)



SECTION 35

Note: Witness Sign 2' South of Monument



SKETCH BY JFN

## JOHNSON ENGINEERING, INC.

CIVIL ENGINEERS - LAND SURVEYORS  
 2158 JOHNSON STREET, POST OFFICE BOX 1550, FORT MYERS, FLORIDA, 33902-1550  
 PHONE (813) 334-0046