

# LEE COUNTY SURVEY MARK DESCRIPTION

DESIGNATION 44-27-31 COUNTY LEE STATE FL.

LOCATED IN SEC 31 TWP 44S. RGE 27E. USGS QUAD MAP Alva, S.W.

**TO REACH SURVEY MARK:**

From the intersection of Homestead Boulevard and Alabama Boulevard, S.E. travel south along Alabama Boulevard for 0.20 mile to the mark that is 10 feet north of a witness sign and 21 feet north of power pole and telephone pole and a broken concrete marker which is the section corner.

TYPE OF 4" X 4" Concrete Monument With Brass Disk

MARK 44-27-31 DATE SET March, 12, 1990

HORIZONTAL CONTROL ORIGINATED ON 2<sup>nd</sup>/1<sup>st</sup> ORDER CONTROL BY USC & GS / NGS

ON 1927 DATUM. ON 1983 (1990 GPS Adjustment) DATUM.

COORDINATES (FT), 2<sup>nd</sup> ORDER COORDINATES (FT), 2<sup>nd</sup> ORDER

NORTHING (Y) 823456.353 NORTHING (Y) 823626.198

EASTING (X) 615563.994 EASTING (X) 771795.129

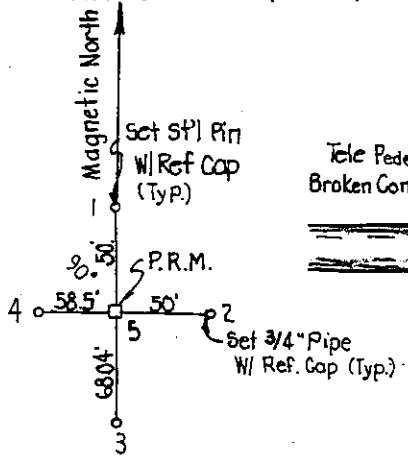
GRID FLORIDA TRANSVERSE MERCATOR RECOVERED BY \_\_\_\_\_

ZONE WEST DATE, CONDITION \_\_\_\_\_

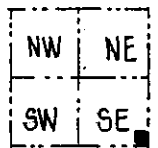
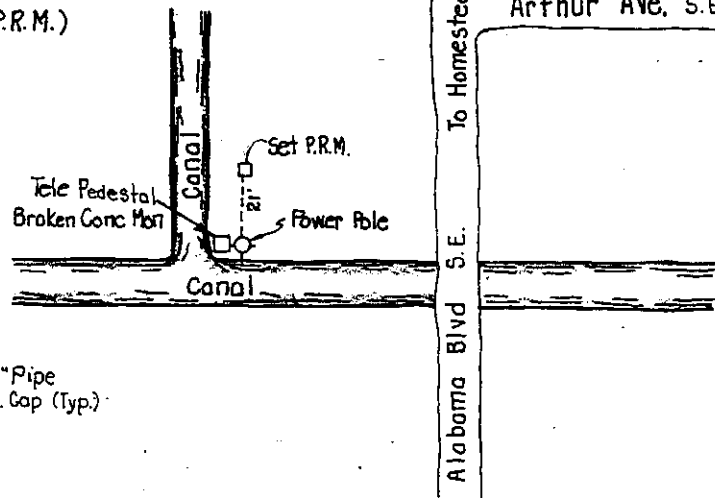
FIELD BOOK 1738 PAGE 16

**RECOVERY TIES**

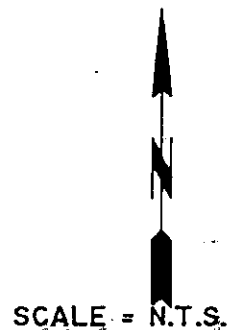
- NO. 1 Set 3/4" Pipe w/Ref. Cap
- NO. 2 Set 3/4" Pipe w/Ref. Cap
- NO. 3 Set 3/4" Pipe w/Ref. Cap
- NO. 4 Set 5/16" Pin w/Ref. Cap
- NO. 5 Set 4"x4" Conc Mon. (P.R.M.)



Note: Witness Sign  
10' South of Monument



SECTION 31



SKETCH BY JFN

## JOHNSON ENGINEERING, INC.

CIVIL ENGINEERS - LAND SURVEYORS

2158 JOHNSON STREET, POST OFFICE BOX 1550, FORT MYERS, FLORIDA, 33902-1550  
PHONE (813) 334-0046