

# LEE COUNTY SURVEY MARK DESCRIPTION

DESIGNATION 43-27-05-01 COUNTY LEE STATE FL.

LOCATED IN SEC 05 TWP 43 S. RGE 27 E. USGS QUAD MAP Telegraph Swamp

**TO REACH SURVEY MARK:**

From the intersection of S.R. 78 (North River Road) and Alva Cemetery Rd. travel north along Cemetery Rd. 1.0 mile to a farm field road. Then travel northerly and westerly along the farm field road for 2.7 miles to the station. Mark is at the intersection of two trails, southeast of a palmetto head and next to a witness sign and hunting lease boundary sign.

TYPE OF 4"x4" Concrete Monument With Brass Disk

MARK GPS 43-27-05-01

DATE SET March 28, 19 90

HORIZONTAL CONTROL ORIGINATED ON 2<sup>nd</sup>/1<sup>st</sup> ORDER CONTROL BY U.S.C. & GS/NGS

ON 1927 DATUM.

ON 1983 (1990 GPS Adjustment) DATUM.

COORDINATES (FT), 2<sup>nd</sup> ORDER

COORDINATES (FT), 2<sup>nd</sup> ORDER

NORTHING (Y) 885097.526

NORTHING (Y) 885267.344

EASTING (X) 615405.008

EASTING (X) 771636.180

GRID FLORIDA TRANSVERSE MERCATOR

RECOVERED BY \_\_\_\_\_

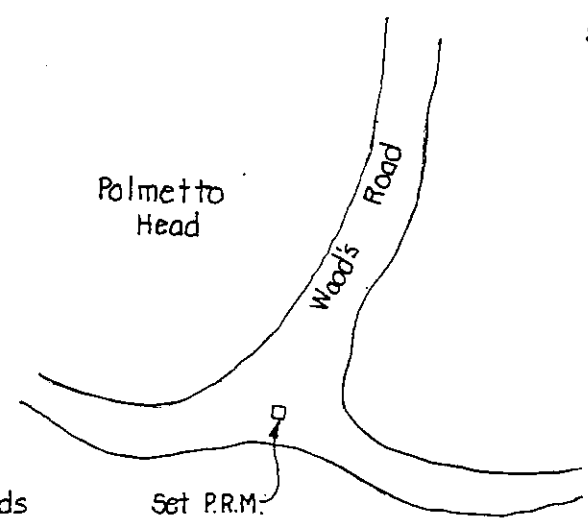
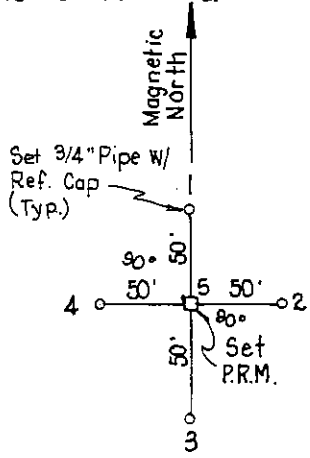
ZONE WEST

DATE, CONDITION \_\_\_\_\_

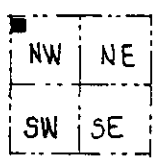
FIELD BOOK 1738 PAGE 62

**RECOVERY TIES**

- NO. 1 Set 3/4" Pipe W/Ref.Cap
- NO. 2 Set 3/4" Pipe W/Ref.Cap
- NO. 3 Set 3/4" Pipe W/Ref.Cap
- NO. 4 Set 3/4" Pipe W/Ref.Cap
- NO. 5 Set 4"x4" Conc.Mon.(PRM)



Note:  
Section Corner  
Not Found.



SECTION 05



SCALE = N.T.S.

Note: Witness Sign  
next to Station

SKETCH BY JEN

**JOHNSON ENGINEERING, INC.**  
CIVIL ENGINEERS - LAND SURVEYORS  
2158 JOHNSON STREET, POST OFFICE BOX 1550, FORT MYERS, FLORIDA, 33902-1550  
PHONE (813) 334-0046