

# LEE COUNTY SURVEY MARK DESCRIPTION

DESIGNATION FCE 4021 COUNTY LEE STATE FL.

LOCATED IN SEC 24 TWP 43S. RGE 26 E. USGS QUAD MAP 01ga

**TO REACH SURVEY MARK:**

From the intersection of S.R. 78 (North River Road) and Telegraph Creek, travel easterly along S.R. 78 for 1.3 miles to Army Corps of Engineers Monument AZ which is a round concrete monument marked "FCE4021-1987". Said monument is 25 feet southerly of the south edge of pavement of S.R. 78. It is 12.4 feet northerly of a witness sign.

TYPE OF Round Concrete Monument w/ Brass Disk

MARK F.C.E. 4021 (1987) DATE REF. March, 14, 1990

HORIZONTAL CONTROL ORIGINATED ON 2<sup>nd</sup>/1<sup>st</sup> ORDER CONTROL BY U.S.C. & GS / NGS

ON 1927 DATUM. ON 1983 (1990 GPS Adjustment) DATUM.

COORDINATES (FT), 2<sup>nd</sup> ORDER COORDINATES (FT), 2<sup>nd</sup> ORDER

NORTHING (Y) 869116.879 NORTHING (Y) 869286.876

EASTING (X) 604083.086 EASTING (X) 760314.208

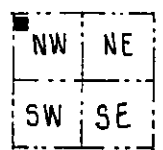
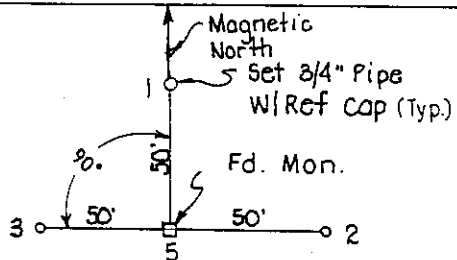
GRID FLORIDA TRANSVERSE MERCATOR RECOVERED BY \_\_\_\_\_

ZONE WEST DATE, CONDITION \_\_\_\_\_

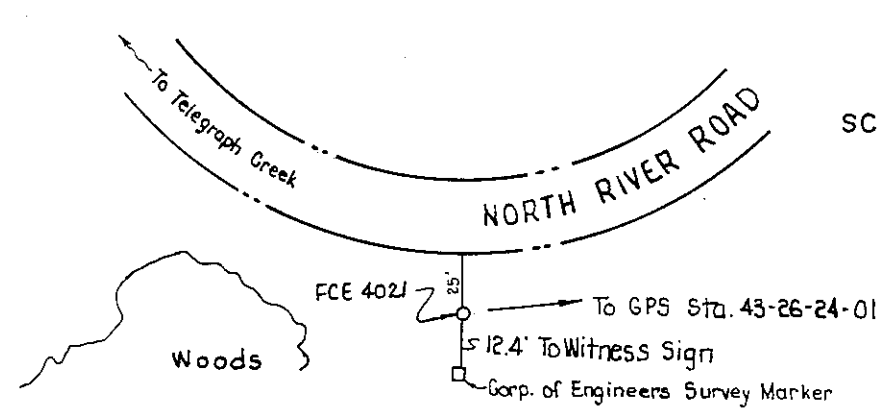

FIELD BOOK 1738 PAGE 27

**RECOVERY TIES**

- NO. 1 Set 3/4" Pipe w/Ref. Cap
- NO. 2 Set 3/4" Pipe w/Ref. Cap
- NO. 3 Set 3/4" Pipe w/Ref. Cap
- NO. 4 \_\_\_\_\_
- NO. 5 Fd. Conc. Mon.



SECTION 24



SKETCH BY: JFN

**JOHNSON ENGINEERING, INC.**  
 CIVIL ENGINEERS - LAND SURVEYORS  
 2158 JOHNSON STREET, POST OFFICE BOX 1550, FORT MYERS, FLORIDA, 33902-1550  
 PHONE (813) 334-0046