

LEE COUNTY SURVEY MARK DESCRIPTION

DESIGNATION 43-24-11-02 COUNTY LEE STATE FL.

LOCATED IN SEC 11 TWP 43S. RGE 24 E. USGS QUAD MAP Fort Myers N.W.

TO REACH SURVEY MARK:

From the intersection of U.S. 41 and Business 41 (North Fort Myers); thence northerly along U.S. 41 2.50 miles to a dirt track on the right. Dirt track is opposite and southeasterly of the entrance to Pine Lakes Country Club; thence easterly along said dirt track 1.80 miles to a power line right-of-way that is abandoned; thence southerly along said power line right-of-way 0.25 mile to the mark. Station is 10' westerly of the witness sign.

TYPE OF 4"x4" Concrete Monument With Brass Disk

MARK GPS 43-24-11-02 DATE SET March 21, 19 90

HORIZONTAL CONTROL ORIGINATED ON 2nd/1st ORDER CONTROL BY U.S.C. & GS / NGS

ON 1927 DATUM. ON 1983 (1990 GPS Adjustment) DATUM.

COORDINATES (FT), 2nd ORDER COORDINATES (FT), 2nd ORDER

NORTHING (Y) 877540.748

NORTHING (Y) 877710.859

EASTING (X) 536194.602

EASTING (X) 692425.436

GRID FLORIDA TRANSVERSE MERCATOR RECOVERED BY _____

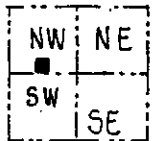
ZONE WEST DATE, CONDITION _____

FIELD BOOK 1738 PAGE 40

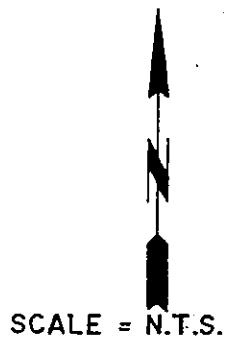
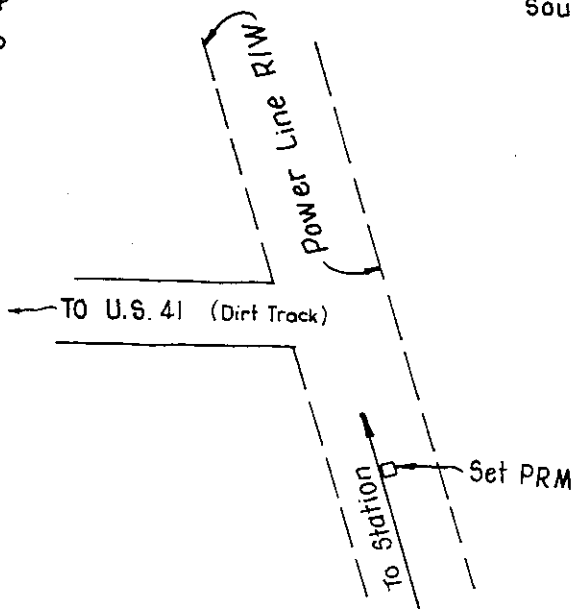
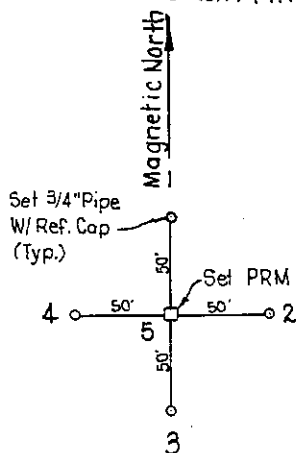
RECOVERY TIES

- NO. 1 Set 3/4" Pipe W/ Ref. Cap
- NO. 2 Set 3/4" Pipe W/ Ref. Cap
- NO. 3 Set 3/4" Pipe W/ Ref. Cap
- NO. 4 Set 3/4" Pipe W/ Ref. Cap
- NO. 5 4"x4" Conc Mon. (P.R.M.)

Note: Witness Sign 10' South of Monument



SECTION 11



SKETCH BY JFN

JOHNSON ENGINEERING, INC.

CIVIL ENGINEERS - LAND SURVEYORS
2158 JOHNSON STREET, POST OFFICE BOX 1550, FORT MYERS, FLORIDA, 33902-1550
PHONE (813) 334-0046