

# LEE COUNTY SURVEY MARK DESCRIPTION

DESIGNATION 43-24-05-01 COUNTY LEE STATE FL.  
 LOCATED IN SEC 05 TWP 43 S. RGE 24 E. USGS QUAD MAP Gilchrist

**TO REACH SURVEY MARK:**

From the intersection of U.S. 41 and the Lee Charlotte County Line; thence westerly through a gate 400' more or less to the north-south transmission line right-of-way (abandoned); thence southerly along said transmission line to a P.I. structure and to the mark. Station is 10' easterly of a witness sign.

TYPE OF 4" X 4" Concrete Monument With Brass Disk

MARK GPS 43-24-05-01 DATE SET March, 22, 1990

HORIZONTAL CONTROL ORIGINATED ON 2<sup>nd</sup>/1<sup>st</sup> ORDER CONTROL BY USC & GS / NGS

ON 1927 DATUM. ON 1983 (1990 GPS Adjustment) DATUM.

COORDINATES (FT), 2<sup>nd</sup> ORDER COORDINATES (FT), 2<sup>nd</sup> ORDER

NORTHING (Y) 884799.176 NORTHING (Y) 884969.334

EASTING (X) 522079.384 EASTING (X) 678310.154

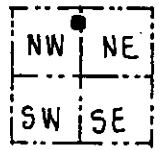
GRID FLORIDA TRANSVERSE MERCATOR RECOVERED BY \_\_\_\_\_

ZONE WEST DATE, CONDITION \_\_\_\_\_


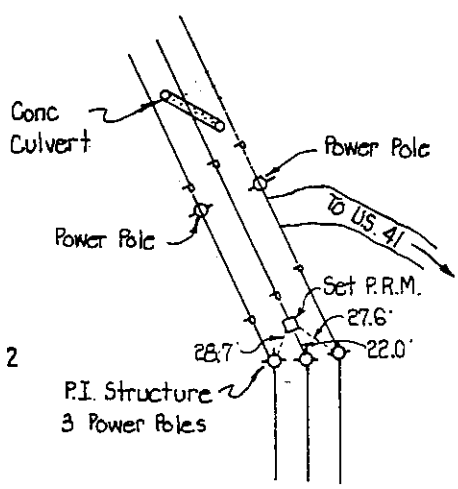
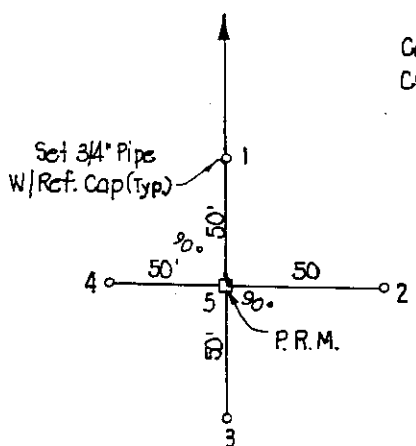
FIELD BOOK 1738 PAGE 42

**RECOVERY TIES**

- NO. 1 Set 3/4" Pipe W/Ref. Cap
- NO. 2 Set 3/4" Pipe W/Ref. Cap
- NO. 3 Set 3/4" Pipe W/Ref. Cap
- NO. 4 Set 3/4" Pipe W/Ref. Cap
- NO. 5 Set 4" X 4" Conc Mon. (P.R.M.)



SECTION 05.



SKETCH BY JFN

**JOHNSON ENGINEERING, INC.**

CIVIL ENGINEERS - LAND SURVEYORS  
 2188 JOHNSON STREET, POST OFFICE BOX 1550, FORT MYERS, FLORIDA, 33902-1550  
 PHONE 1813/334-0046