

# LEE COUNTY SURVEY MARK DESCRIPTION

DESIGNATION 43-23-05-02 COUNTY LEE STATE FL.

LOCATED IN SEC 05 TWP 43 S. RGE 23 E. USGS QUAD MAP Punta Gorda S.E.

**TO REACH SURVEY MARK:**

From the intersection of S.R. 765 (Burnt Store Rd.) and the Lee-Charlotte county line travel south along S.R. 765 for 0.5 mile to the first power pole north of the entrance to Burnt Store Marina Resort. Mark is 57 feet west of the west edge of pavement of S.R. 765, 34' south of the power pole guy anchor and 10' east of a witness sign.

TYPE OF 4" x 4" Concrete Monument With Brass Disk

MARK GP643-23-05-02 DATE SET March 23, 1990

HORIZONTAL CONTROL ORIGINATED ON 2<sup>nd</sup>/1<sup>st</sup> ORDER CONTROL BY U.S.C. & G.S. / NGS

ON 1927 DATUM. ON 1983 (1990 GPS Adjustment) DATUM.

COORDINATES (FT) 2<sup>nd</sup> ORDER COORDINATES (FT), 2<sup>nd</sup> ORDER

NORTHING (Y) 882636.065

NORTHING (Y) 882806.280

EASTING (X) 487923.768

EASTING (X) 643554.371

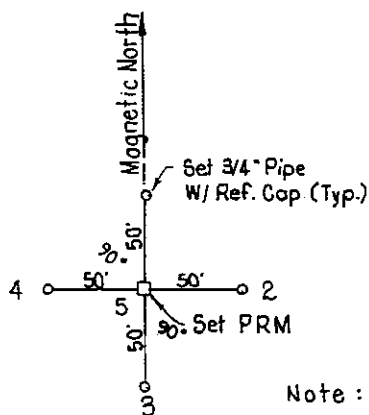
GRID FLORIDA TRANSVERSE MERCATOR RECOVERED BY \_\_\_\_\_

ZONE WEST DATE, CONDITION \_\_\_\_\_

FIELD BOOK 1738 PAGE 48

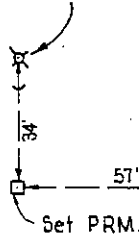
**RECOVERY TIES**

- NO. 1 Set 3/4" Pipe w/ Ref. Cap.
- NO. 2 Set 3/4" Pipe w/ Ref. Cap
- NO. 3 Set 3/4" Pipe w/ Ref. Cap
- NO. 4 Set 3/4" Pipe w/ Ref. Cap
- NO. 5 Set 4"x4" Conc. Mon. (PRM)

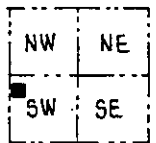


Note: Witness Sign  
10' West of  
Monument

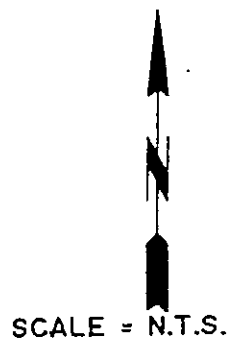
15' Power Pole North of  
Entrance to Burnt  
Store Marina Resort



Edge of Pavt.  
BURNT STORE ROAD (S.R. 765)  
Edge of Pavt.



SECTION 05



SKETCH BY REW

## JOHNSON ENGINEERING, INC.

CIVIL ENGINEERS - LAND SURVEYORS

2158 JOHNSON STREET, POST OFFICE BOX 1550, FORT MYERS, FLORIDA, 33902-1550

PHONE (813) 334-0046