

**LEE COUNTY PUBLIC WORKS
GPS SURVEY MARK DESCRIPTION**

GPS CONTROL BY:
DENI ASSOCIATES, INC.
FORT MYERS, FLORIDA

NORTH & EAST FORT MYERS
WATER QUALITY
LEE COUNTY, FLORIDA

DESIGNATION A135 GPS No. A135 COUNTY LEE STATE FLORIDA

LOCATED IN SECTION 26 TWP 43 RGE 24 USGS QUAD MAP FORT MYERS NW

TO REACH FROM THE INTERSECTION OF OLD U.S. 41 & LAUREL DRIVE; GO EAST ON LAUREL DRIVE
1.1 +/- MILES TO CURVE N'LY AND MARK IN SW CORNER OF CONCRETE HEADWALL FOR BOX CULVERT
STRUCTURE (#124055) ON NORTH SIDE OF ROAD. MARK IS LOCATED AT 90° BEND IN HEADWALL.

MARK 3-1/4" LEE COUNTY PUBLIC WORKS ALUMINUM DISK

MARK EXISTING VALUES AS PUBLISHED BY _____

MARK SET VALUES ESTABLISHED BY DENI ASSOCIATES, INC. DATE 2000

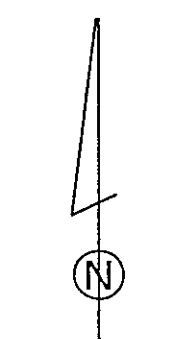
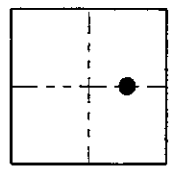
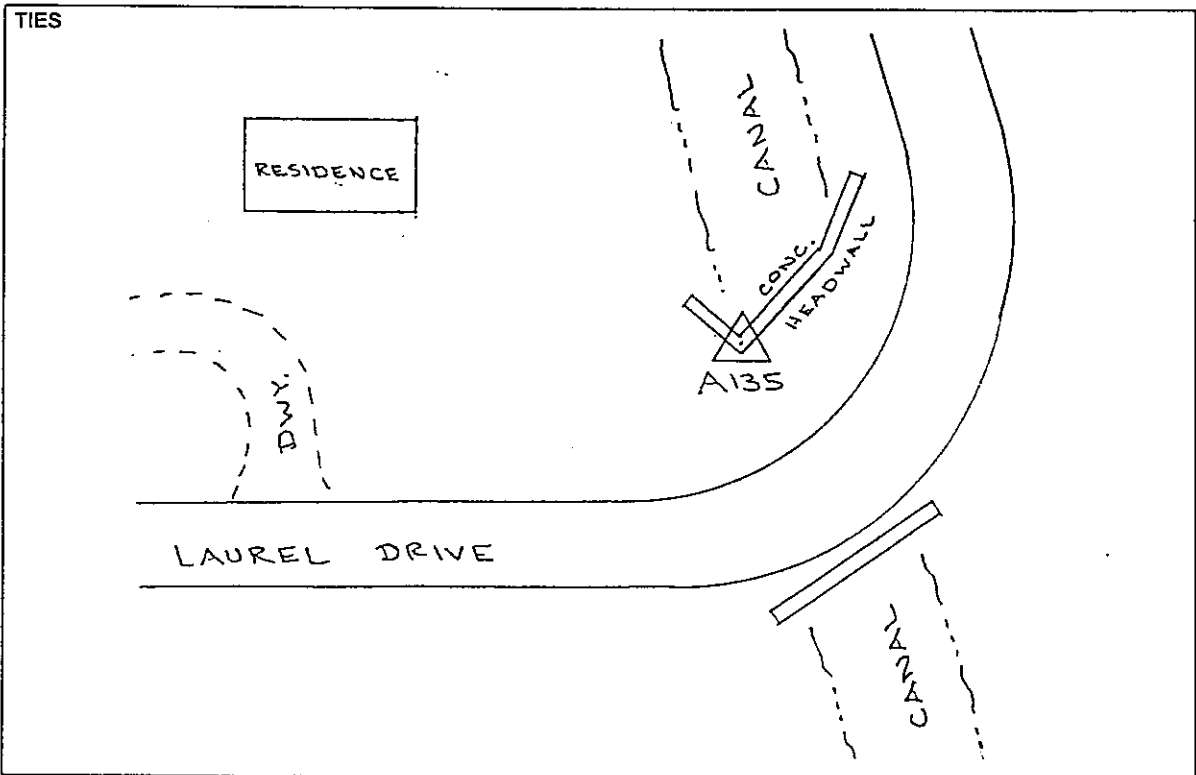
HORIZONTAL VALUES ORIGINATED ON ORDER "B" FLORIDA HIGH ACCURACY REFERENCE NETWORK (HARN) CONTROL ESTABLISHED BY THE NATIONAL GEODETIC SURVEY AND BASED ON THE NORTH AMERICAN DATUM OF 1983, 1990 ADJUSTMENT.

FLORIDA COORDINATE SYSTEM: TRANSVERSE MERCATOR, WEST ZONE SCALE FACTOR: 0.99994300

COORDINATES:	US FEET	METERS		
NORTHING (Y)	<u> 861666.879 </u>	<u> 262636.590 </u>	LATITUDE	<u> N 26° 42' 15.11278" </u>
EASTING (X)	<u> 696063.155 </u>	<u> 212160.474 </u>	LONGITUDE	<u> W 81° 52' 40.05605" </u>

VERTICAL VALUES ORIGINATED ON VERTICAL CONTROL ESTABLISHED BY THE NATIONAL GEODETIC SURVEY AND BASED ON THE NATIONAL GEODETIC VERTICAL DATUM OF 1929 (NGVD29) THE NORTH AMERICAN VERTICAL DATUM OF 1988 (NAVD88)

ELEVATION (US FEET)	<u> 15.07 </u>	ELEVATION (US FEET)	<u> 13.91 </u>
ELEVATION (METERS)	<u> 4.594 </u>	ELEVATION (METERS)	<u> 4.241 </u>



SKETCH
BY JMS
DENI 20001104