

**LEE COUNTY PUBLIC WORKS
GPS SURVEY MARK DESCRIPTION**

GPS CONTROL BY:
DENI ASSOCIATES, INC.
FORT MYERS, FLORIDA

NORTH & EAST FORT MYERS
WATER QUALITY
LEE COUNTY, FLORIDA

DESIGNATION A128 GPS No. A128 COUNTY LEE STATE FLORIDA

LOCATED IN SECTION 22 TWP 43 RGE 25 USGS QUAD MAP FORT MYERS

TO REACH FROM THE INTERSECTION OF I-75 & BAYSHORE RD. (S.R. 78); GO E'LY 0.3 +/- MILE TO PRITCHETT PKWY. N'LY; THEN GO N'LY AND W'LY 0.1 +/- MILE TO "FRONTAGE RD." BRIDGE (#120115) OVER POPASH CREEK AND MARK IN TOP OF CONCRETE GUARDRAIL AT SW CORNER OF BRIDGE.

MARK STANDARD FLORIDA D.O.T. SURVEY MARKER DISK

MARK EXISTING VALUES AS PUBLISHED BY _____
 MARK SET VALUES ESTABLISHED BY DENI ASSOCIATES, INC. DATE 2000

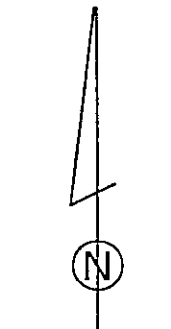
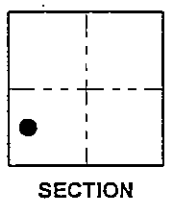
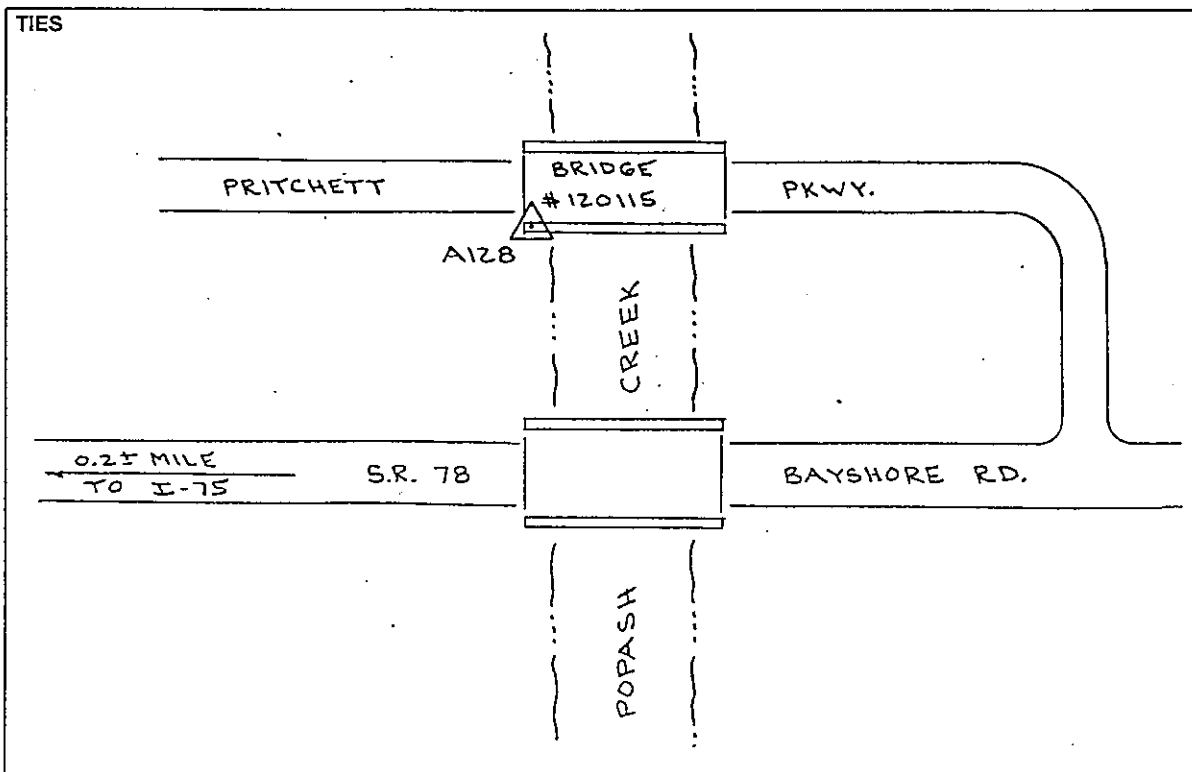
HORIZONTAL VALUES ORIGINATED ON ORDER "B" FLORIDA HIGH ACCURACY REFERENCE NETWORK (HARN) CONTROL ESTABLISHED BY THE NATIONAL GEODETIC SURVEY AND BASED ON THE NORTH AMERICAN DATUM OF 1983, 1990 ADJUSTMENT.

FLORIDA COORDINATE SYSTEM: TRANSVERSE MERCATOR, WEST ZONE SCALE FACTOR: 0.99994564

COORDINATES:	US FEET	METERS		
NORTHING (Y)	<u>865851.260</u>	<u>263911.992</u>	LATITUDE	<u>N 26° 42' 56.28029"</u>
EASTING (X)	<u>718583.425</u>	<u>219024.666</u>	LONGITUDE	<u>W 81° 48' 31.65372"</u>

VERTICAL VALUES ORIGINATED ON VERTICAL CONTROL ESTABLISHED BY THE NATIONAL GEODETIC SURVEY AND BASED ON THE NATIONAL GEODETIC VERTICAL DATUM OF 1929 (NGVD29) - THE NORTH AMERICAN VERTICAL DATUM OF 1988 (NAVD88)

ELEVATION (US FEET)	<u>12.94</u>	ELEVATION (US FEET)	<u>11.78</u>
ELEVATION (METERS)	<u>3.943</u>	ELEVATION (METERS)	<u>3.591</u>



SKETCH
BY JMS