

LEE COUNTY PUBLIC WORKS  
GPS SURVEY MARK DESCRIPTION

GPS CONTROL BY:  
DENI ASSOCIATES, INC.  
FORT MYERS, FLORIDA

ESTERO BAY WATER QUALITY  
LEE COUNTY, FLORIDA

DESIGNATION A013 GPS No. A013 COUNTY LEE STATE FLORIDA

LOCATED IN SECTION 22 TWP 46 RGE 26 USGS QUAD MAP CORKSCREW N.W.

TO REACH FROM THE INTERSECTION OF ALICO RD. & CORKSCREW RD.; GO EAST 0.2 +/- MILE TO  
CCT WILDLIFE CROSSING BRIDGE (#124087) AND MARK. MARK IS LOCATED IN THE TOP OF CONCRETE  
WINGWALL AT THE S.E CORNER OF BRIDGE.

MARK 3-1/4" LEE COUNTY PUBLIC WORKS ALUMINUM DISK

MARK EXISTING  VALUES AS PUBLISHED BY \_\_\_\_\_

MARK SET  VALUES ESTABLISHED BY DENI ASSOCIATES, INC. DATE 2000

HORIZONTAL VALUES ORIGINATED ON ORDER "B" FLORIDA HIGH ACCURACY REFERENCE NETWORK (HARN) CONTROL ESTABLISHED BY THE NATIONAL GEODETIC SURVEY AND BASED ON THE NORTH AMERICAN DATUM OF 1983, 1990 ADJUSTMENT.

FLORIDA COORDINATE SYSTEM: TRANSVERSE MERCATOR, WEST ZONE SCALE FACTOR: 0.99995226

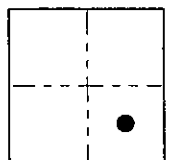
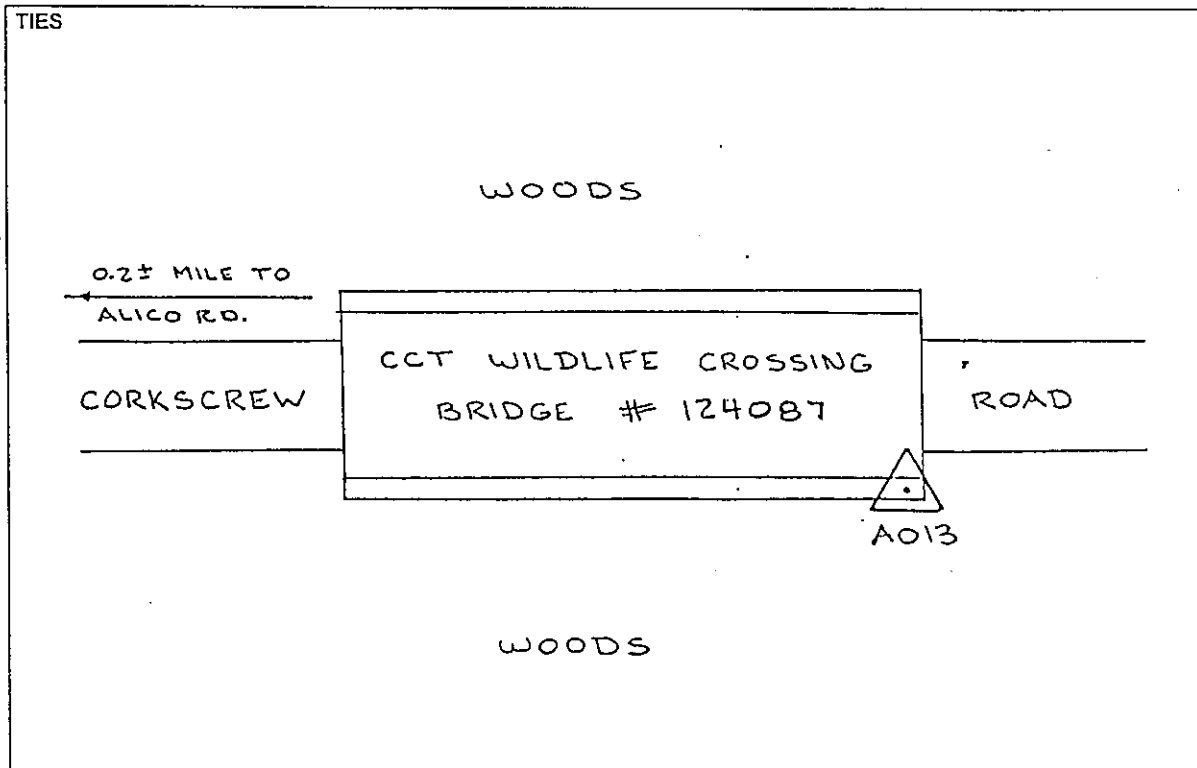
COORDINATES:	US FEET	METERS		
NORTHING (Y)	<u>770554.722</u>	<u>234865.549</u>	LATITUDE	<u>N 26° 27' 11.77784"</u>
EASTING (X)	<u>754506.570</u>	<u>229974.063</u>	LONGITUDE	<u>W 81° 41' 57.95586"</u>

VERTICAL VALUES ORIGINATED ON VERTICAL CONTROL ESTABLISHED BY THE NATIONAL GEODETIC SURVEY AND BASED ON THE NATIONAL GEODETIC VERTICAL DATUM OF 1929 (NGVD29) THE NORTH AMERICAN VERTICAL DATUM OF 1988 (NAVD88)


ELEVATION (US FEET) 30.88 ELEVATION (US FEET) 29.70

ELEVATION (METERS) 9.413 ELEVATION (METERS) 9.052

TIES



SECTION



SKETCH

BY JMS

DENI 20000802

413