

LEE COUNTY SURVEY MARK DESCRIPTION



SURVEY CONTROL BY:
DENI ASSOCIATES, INC.
FORT MYERS, FLORIDA

MAPPING BY:
WOOLPERT CONSULTANTS

DESIGNATION "FL GPS 6Z 1989" (GPS 9024) COUNTY COLLIER STATE FL
 LOCATED IN SEC 30 TWP 48S RGE 26E USGS QUAD MAP CORIKSCREEN S.1.V.
 TO REACH SURVEY MARK FROM INTERSECTION OF I-75 & STATE ROAD 846;
CENTERLINE OF MEDIAN @ NORTH SIDE OF BRIDGE, TOP OF
OVERPASS.

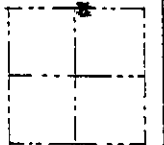
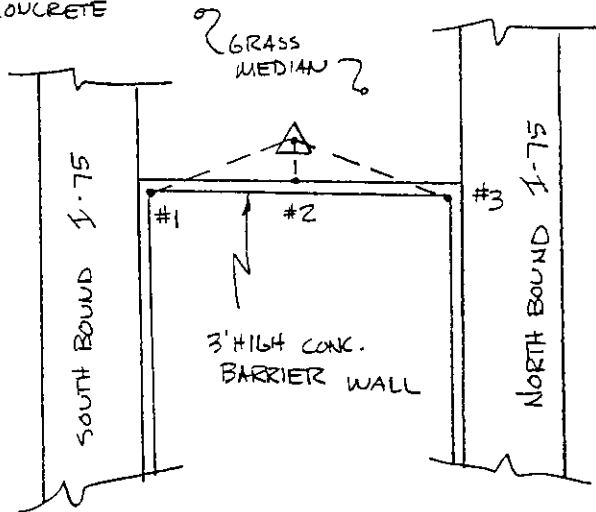
TYPE OF 1/2" DIAMETER BRASS ROD SET 0.4' DOWN WITHIN 6" DIAMETER
 MARK WELL (EXISTING SUPER STATION MARK) DATE SET RECOVERED 1991

HORIZONTAL CONTROL ORIGINATED ON 1st ORDER HORIZONTAL CONTROL ORIGINATED ON _____ ORDER
 CONTROL BASED ON FLORIDA HIGH PRECISION GPS NETWORK, CONTROL BY _____
 ON NORTH AMERICAN DATUM OF 1983, 1990 ADJUSTMENT ON _____ DATUM
 COORDINATES (FT), 1st ORDER COORDINATES (FT), _____ ORDER
 NORTHING (Y) 705,066,664 NORTHING (Y) _____
 EASTING (X) 740,473,430 EASTING (X) _____

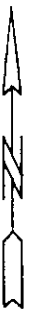
GRID FLORIDA TRANSVERSE MERCATOR RECOVERED BY _____
 ZONE WEST SCALE FACTOR ,999949 DATE, CONDITION _____
 FIELD BOOK _____ PAGE _____

RECOVERY TIES

- NO. 1 37.0 FT TO INSIDE CORNER
- NO. 2 7.6 FT OF FACE OF CONCRETE WALL.
- NO. 3 37.7 FT TO INSIDE CORNER



SECTION



PHOTO

NO. _____

SKETCH

BY MDH.

VERTICAL CONTROL ORIGINATED ON 2nd ORDER CONTROL ESTABLISHED BY _____ N. G. S. AND F. D. O. T.

ON NATIONAL GEODETIC VERTICAL DATUM OF 1929.

ELEVATION (FT) _____ 3rd ORDER LEVEL BOOK _____ PAGE _____