

LEE COUNTY, FLORIDA
AERIAL MAPPING PROJECT

MAPPING BY
HAMRICK AERIAL SURVEYS, INC.
CLEARWATER, FLORIDA



Deni Associates

RT. 3, 11333 MARSHWOOD LN. SW.
FORT MYERS, FL 33908

DESIGNATION TBM SFMV-49 COUNTY LEE STATE FL.
LOCATED IN SEC 10 TWP 46S RGE 25E USGS QUAD MAP ESTERO

TO REACH SURVEY MARK FROM INT. OF US. 41 & ALICO RD. IN S. FT. MYERS: 60 E. ON
ALICO RD. 3.4 MI. ± TO MARK.

TYPE OF MARK CHISELED "I" IN CONC. DATE SET APRIL 198

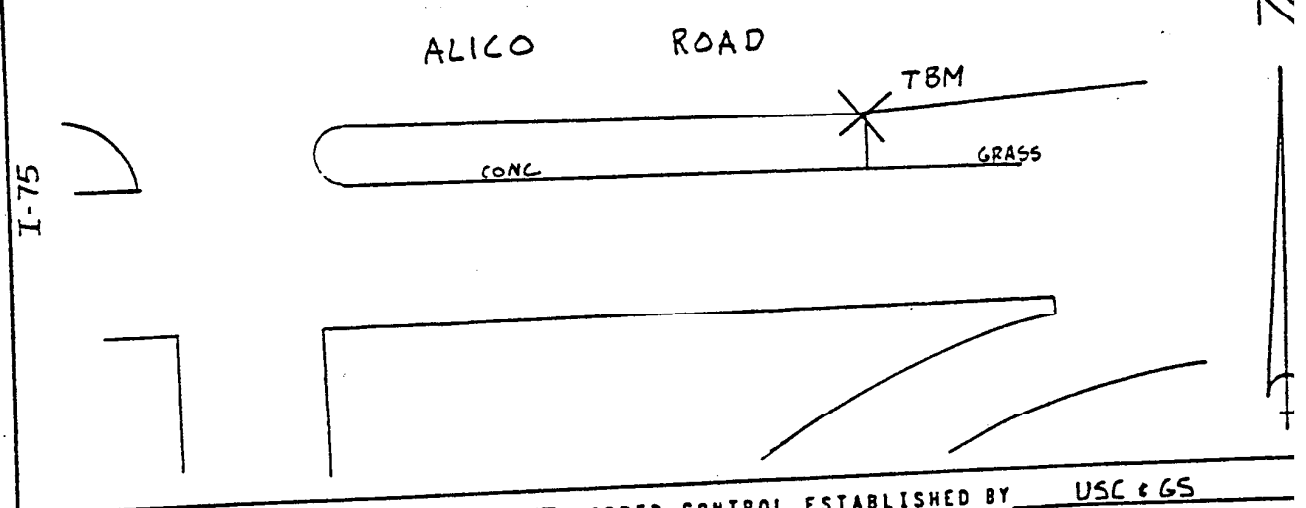
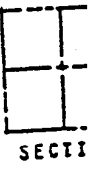

HORIZONTAL CONTROL ORIGINATED ON _____ ORDER CONTROL ESTABLISHED BY _____
IN _____, ON _____

COORDINATES (FT) NORTH (Y) _____ EAST (X) _____
_____ ORDER STATE AND ZONE _____

REFERENCE BEARINGS TO STATION OR OBJECT	BEARING	DISTANCE
DESCRIPTION _____	_____	_____
_____	_____	_____
_____	_____	_____

FIELD BOOK _____ PAGE _____ SKETCH BY B.R. HOMOLA

RECOVERY TIES



VERTICAL CONTROL ORIGINATED ON 1ST. ORDER CONTROL ESTABLISHED BY USC & GS
IN 1966, ON NATIONAL GEODETIC VERTICAL DATUM 1929.
ELEVATION (FT) 25.12, 3RD ORDER LEVEL BOOK V7 PAGE 47