



7025 N.W. 4th St. - Plantation, Florida 33317

U.S.G.S. WILL CONSIDER...
MAPPING BY
HAMRICK AERIAL SURVEYS, INC.
CLEARWATER, FLORIDA

Marker Designation TBM SV-41 County LEE State FL
Located in Sec. 10 TWP. 44 S. Rge. 24 E. U.S.G.S. Quad Map FT MYERS NW 7.5 mi

To reach point from INT. OF S.R. 78 / BAYSHORE RD. & U.S. 41 / CLEVELAND
AV: GO S. 1.3 MI ± TO S.R. 78A / PONDELLA RD., THENCE
W. 0.1 MI ± TO TBM

Type of Marker CHISELED "X" ON NW FLANGE BOLT Date set NOV. - DEC. 19 80
ON BASE OF F.H.
HORIZONTAL CONTROL originated on _____ order control established by _____ agency

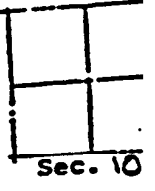

in _____, on _____ North American 1927 datum.
year _____ East (x) _____
Coordinates: North (y) _____
(feet) _____ State and Zone Florida, Mercator West

Reference Bearings to Station or Object:
Description Bearing Distance

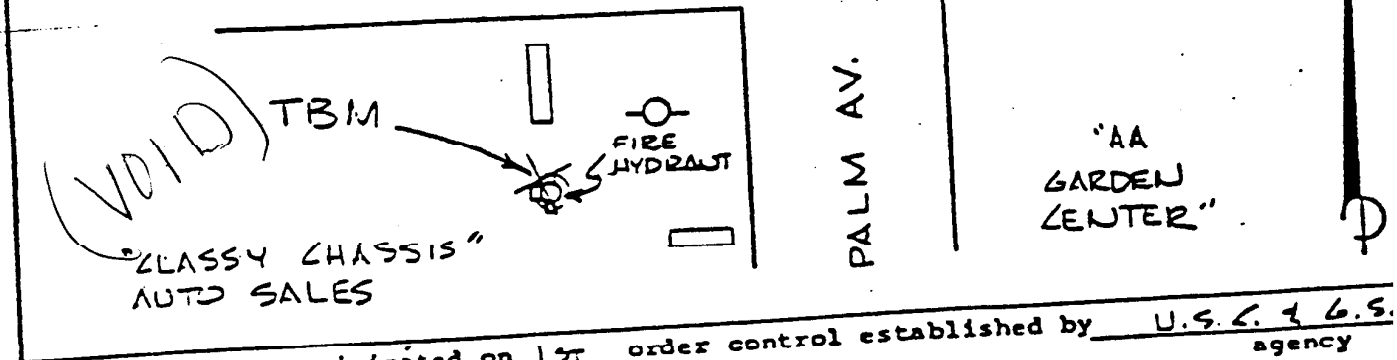
Field Book 1 Page _____ Sketch by D W ALBERTSEN

Reference Ties

- No. 1
- No. 2
- No. 3



S.R. 78 A PONDELLA RD.



VERTICAL CONTROL originated on 1st order control established by U.S.C. & G.S. agency

in 1966, on National Geodetic Survey Datum of 1929 datum.
year _____
Elevation 07.05, 3rd Order Level Book 3 Page 39