

E 720,000

E 721,000

E 722,000

E 723,000

E 724,000

E 725,000

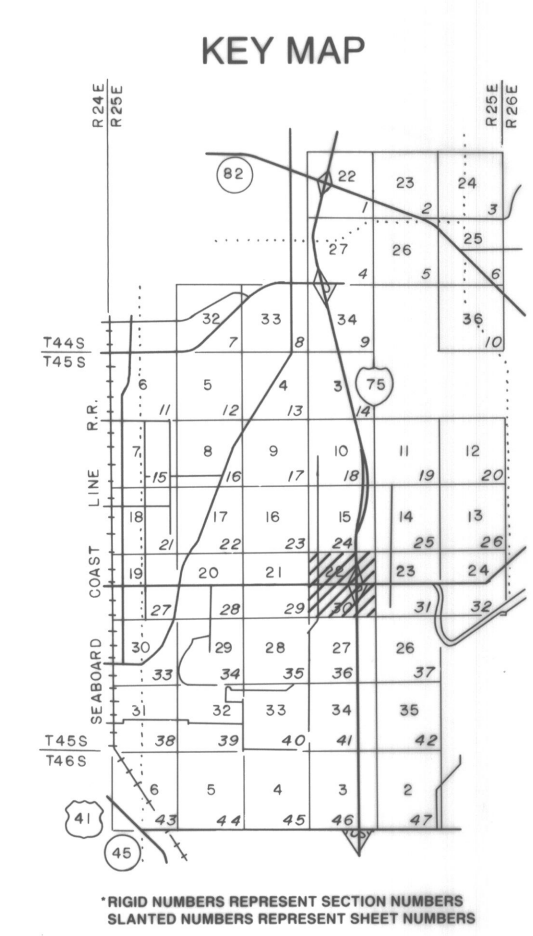
COMPILED BY PHOTOGRAMMETRIC METHODS BY

GEODETIC CONTROL SURVEY BY



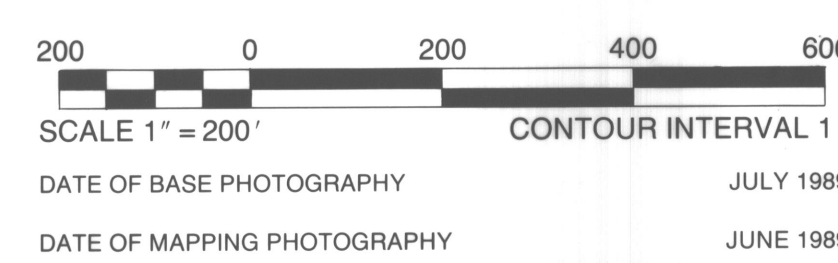
LEGEND

HORIZONTAL CONTROL U.S.C. & G.S.	△
FLORIDA STATE DEPT. OF TRANSPORTATION	○
TRAVERSE STATIONS	×
VERTICAL CONTROL	○
SECTION CORNERS	○
CONTOURS	⏟
DEPRESSION CONTOURS	⏟
SPOT ELEVATIONS	50.4
STATE ROUTE	○
U.S. ROUTE	○
INTERSTATE HIGHWAY	○
POLITICAL BOUNDARIES	- - -



*ROAD NUMBERS REPRESENT SECTION NUMBERS
 RELATED NUMBERS REPRESENT SHEET NUMBERS

NOTE:
 ACCURACY: THIS MAPPING IS INTENDED TO COMPLY WITH NATIONAL MAP ACCURACY STANDARDS. HOWEVER, SUCH ACCURACY OR ANY OTHER LEVEL OF ACCURACY IS NOT GUARANTEED BY LEE COUNTY, FLORIDA.
 THE LAND LINE INFORMATION SHOWN IS COMPILED FROM THE BEST AVAILABLE DATA AND DOES NOT NECESSARILY REPRESENT THE LAND LINE LOCATION.
 CONTOUR LINES ARE DIGITALLY COMPILED BY PHOTOGRAMMETRIC METHODS TO NATIONAL MAP ACCURACY STANDARDS. HOWEVER, THEY DO NOT NECESSARILY FIT THE HORIZONTAL POSITION OF THE PHOTOGRAPHIC IMAGE DUE TO RELIEF DISPLACEMENT.
 DASHED CONTOURS AND UNDERLINED ELEVATIONS INDICATE STANDARD VERTICAL ACCURACY REDUCED BY THREE COVER.
 THIS SHEET MAY NOT BE REPRODUCED, IN PART OR IN FULL, WITHOUT SPECIFIC APPROVAL OF THE DIVISION OF LAND INFORMATION SYSTEMS, LEE COUNTY.
 L.S. CIV.
 1609 METZMAN ST.
 FT. MYERS, FLORIDA
 COPYRIGHTED BY LEE COUNTY, FLORIDA.
 ALL RIGHTS RESERVED.
 GRIDS BASED ON THE FLORIDA STATE PLANE COORDINATE SYSTEM, NAD, 1983.
 ELEVATIONS BASED ON U.S.C. & G.S. DATUM.

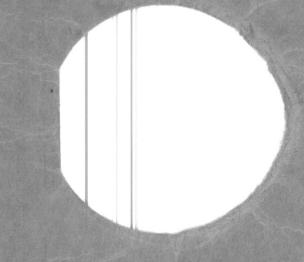
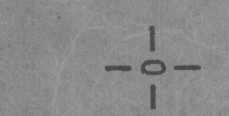



LEE COUNTY
 FT. MYERS, FLORIDA

**SIX MILE CYPRESS / TEN MILE BASIN
 LAND INFORMATION SYSTEMS**

SECTION 22 TOWNSHIP 45 SOUTH RANGE 25 EAST

DRAWING NUMBER SHEET 30 OF 4



22
 45
 25

1990