

E 632,000 E 633,000 E 634,000 E 635,000 E 636,000













COMPILED BY PHOTOGRAMMETRIC METHODS BY

WOOLPERT CONSULTANTS
DAYTON & CINGINNATI, OHIO; CHARLOTTE, NORTH CAROLINA
MOBILE, ALABAMA; ORLANDO & PENSACOLA, FLORIDA

GEODETIC CONTROL SURVEY BY

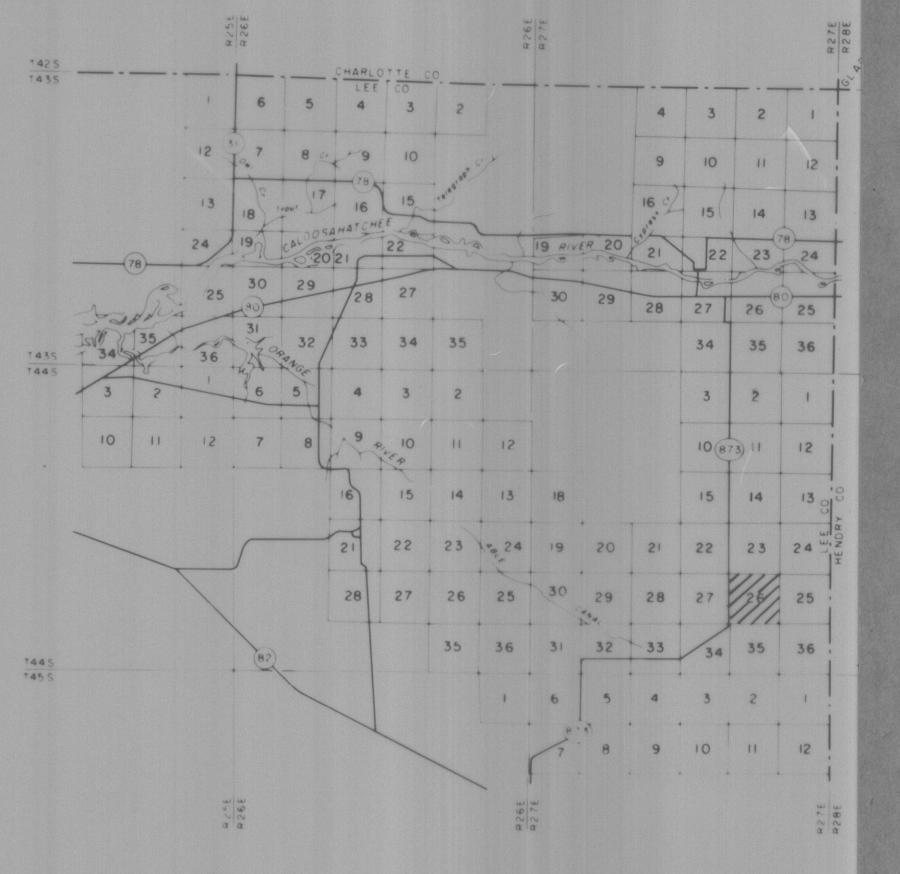
Deni Associates
FT. MYERS, FLORIDA

LEGEND

- HORIZONTAL CONTROL U.S.C. & G.S. 
- FLORIDA STATE DEPT. OF TRANSPORTATION 
- TRAVERSE STATIONS 
- VERTICAL CONTROLS 
- SECTION CORNERS 
- CONTOURS 
- DEPRESSION CONTOURS 
- SPOT ELEVATIONS 
- STATE ROUTE 
- U.S. ROUTE 
- INTERSTATE HIGHWAY 
- POLITICAL BOUNDARIES 



KEY MAP



NOTE:

ACCURACY: THIS MAPPING IS INTENDED TO COMPLY WITH NATIONAL MAP ACCURACY STANDARDS; HOWEVER, SUCH ACCURACY OR ANY OTHER LEVEL OF ACCURACY IS NOT GUARANTEED BY LEE COUNTY, FLORIDA.

THE LAND LINE INFORMATION SHOWN IS COMPILED FROM THE BEST AVAILABLE DATA AND DOES NOT NECESSARILY REPRESENT TRUE LAND LINE LOCATION.

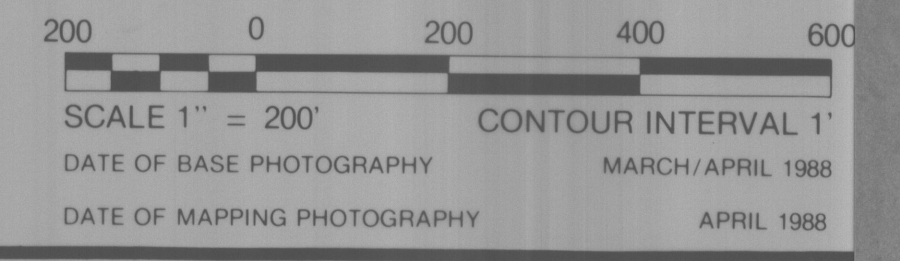
DASHED CONTOURS AND UNDERLINED ELEVATIONS INDICATE STANDARD VERTICAL ACCURACY REDUCED BY TREE COVER.

THIS SHEET MAY NOT BE REPRODUCED, IN PART OR IN FULL, WITHOUT SPECIFIC APPROVAL OF THE DIVISION OF LAND INFORMATION SYSTEMS, LEE COUNTY, FLORIDA.

2715 SECOND STREET
FT. MYERS, FLORIDA

COPYRIGHT BY LEE COUNTY, FLORIDA
ALL RIGHTS RESERVED.

GRIDS BASED ON THE FLORIDA STATE PLANE COORDINATE SYSTEM, WEST ZONE
ELEVATIONS BASED ON U.S.C. & G.S. DATUM



LEE COUNTY
FT. MYERS, FLORIDA

LAND INFORMATION SYSTEMS

SECTION 26 TOWNSHIP 44 SOUTH RANGE 27 EAST

DRAWING NUMBER SHEET OF

26-44-27