

COMPILED BY PHOTOGRAMMETRIC METHODS BY

**WOOLPERT CONSULTANTS**  
 DAYTON & CINCINNATI, OHIO; CHARLOTTE, NORTH CAROLINA; MOBILE, ALABAMA; ORLANDO & PENSACOLA, FLORIDA

GEOETIC CONTROL SURVEY BY

**Deni Associates**  
 FT. MYERS, FLORIDA

**LEGEND**

HORIZONTAL CONTROL U.S.C. & G.S.

FLORIDA STATE DEPT. OF TRANSPORTATION

TRAVERSE STATIONS

VERTICAL CONTROLS

SECTION CORNERS

CONTOURS

DEPRESSION CONTOURS

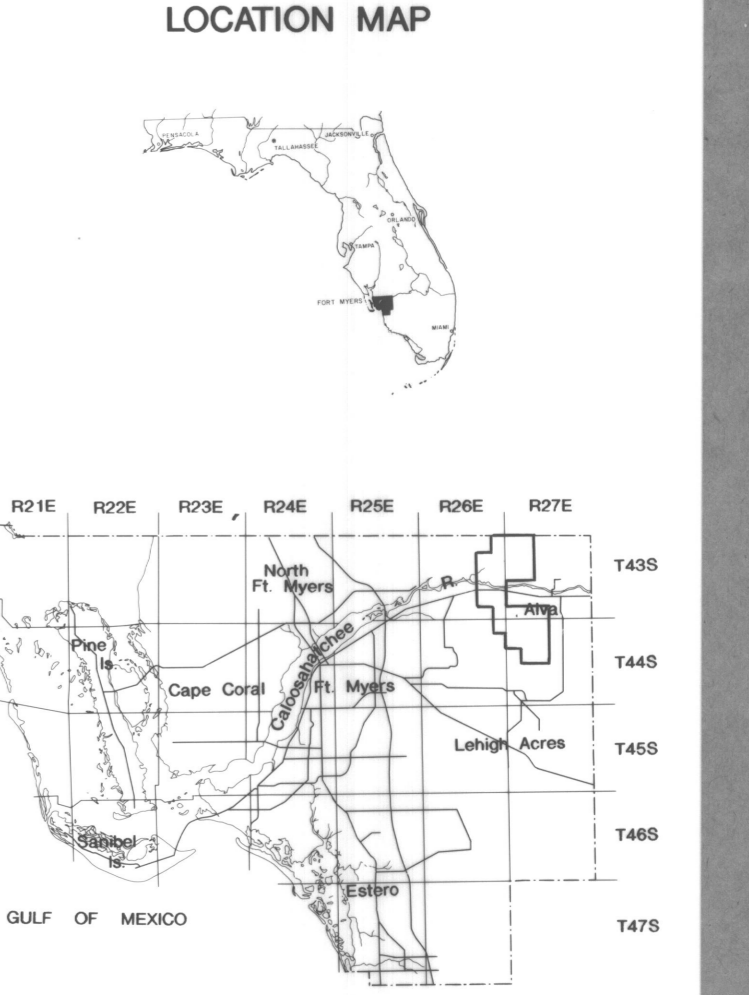

SPOT ELEVATIONS

STATE ROUTE

U.S. ROUTE

INTERSTATE HIGHWAY

POLITICAL BOUNDARIES



**NOTE:**

ACCURACY: THIS MAPPING IS INTENDED TO COMPLY WITH NATIONAL MAP ACCURACY STANDARDS. HOWEVER, SUCH ACCURACY OR ANY OTHER LEVEL OF ACCURACY IS NOT GUARANTEED BY LEE COUNTY, FLORIDA.

THE LAND LINE INFORMATION SHOWN IS COMPILED FROM THE BEST AVAILABLE DATA AND DOES NOT NECESSARILY REPRESENT TRUE LAND LINE LOCATION.

DASHED CONTOURS AND UNDERLINED ELEVATIONS INDICATE STANDARD VERTICAL ACCURACY REDUCED BY TREE COVER.

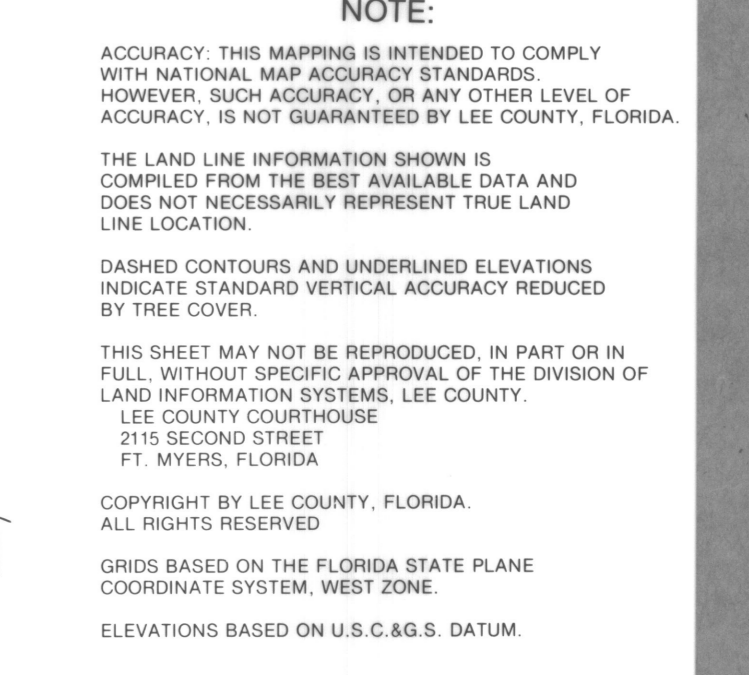
THIS SHEET MAY NOT BE REPRODUCED, IN PART OR IN FULL, WITHOUT SPECIFIC APPROVAL OF THE DIVISION OF LAND INFORMATION SYSTEMS, LEE COUNTY.

LEE COUNTY COURTHOUSE  
 218 SECOND STREET  
 FT. MYERS, FLORIDA

COPYRIGHT BY LEE COUNTY, FLORIDA.  
 ALL RIGHTS RESERVED.

GRIDS BASED ON THE FLORIDA STATE PLANE COORDINATE SYSTEM, WEST ZONE.

ELEVATIONS BASED ON U.S.C. & G.S. DATUM.



LEE COUNTY  
 FT. MYERS, FLORIDA

**LAND INFORMATION SYSTEMS**

SECTION 17 TOWNSHIP 44 SOUTH RANGE 27 E

DRAWING NUMBER SHEET OF

L2-hh-11