

E 777,000 E 778,000 E 779,000 E 780,000 E 781,000 E 782,000



COMPILED BY PHOTOGRAMMETRIC METHODS BY

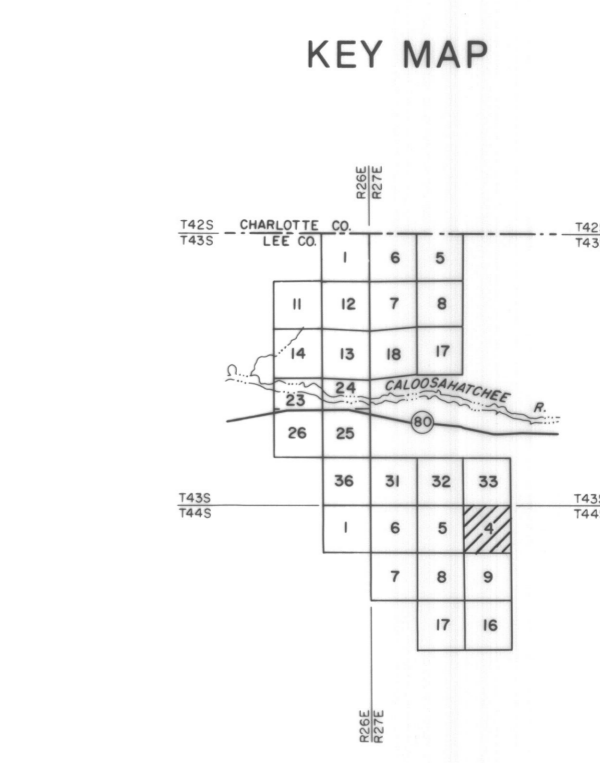
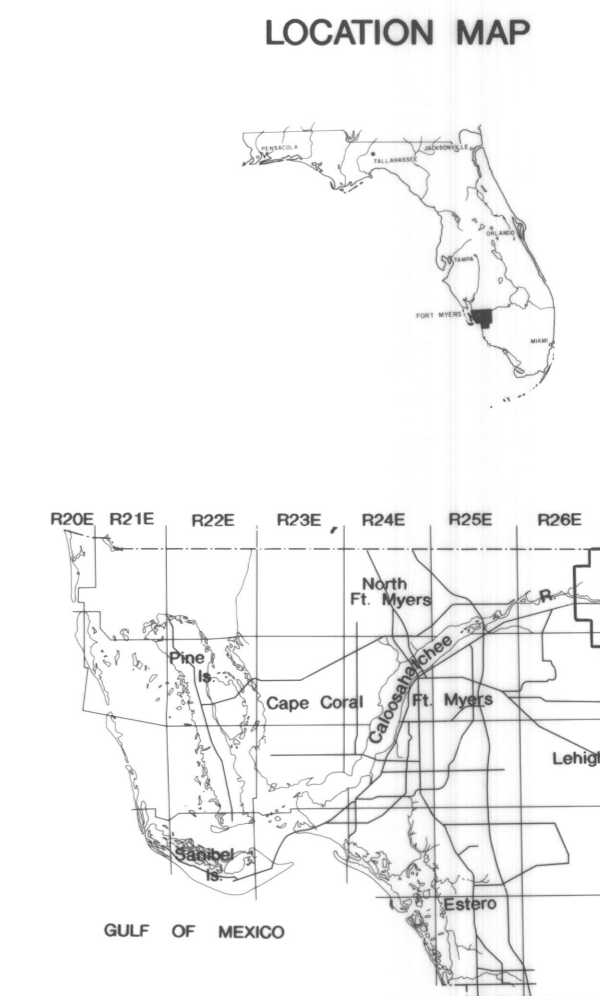
WOOLPERT CONSULTANTS
 DAYTON & CINCINNATI, OHIO; CHARLOTTE, NORTH CAROLINA; MOBILE, ALABAMA; ORLANDO & PENSACOLA, FLORIDA

GEODETIC CONTROL SURVEY BY

Deni Associates
 71 MYERS, FLORIDA

LEGEND

- HORIZONTAL CONTROL U.S.C. & G.S.
- FLORIDA STATE DEPT. OF TRANSPORTATION
- TRAVERSE STATIONS
- VERTICAL CONTROLS
- SECTION CORNERS
- CONTOURS
- DEPRESSION CONTOURS
- SPOT ELEVATIONS
- STATE ROUTE
- U.S. ROUTE
- INTERSTATE HIGHWAY
- POLITICAL BOUNDARIES



NOTE:

ACCURACY: THIS MAPPING IS INTENDED TO COMPLY WITH NATIONAL MAP ACCURACY STANDARDS. HOWEVER, SUCH ACCURACY OR ANY OTHER LEVEL OF ACCURACY IS NOT GUARANTEED BY LEE COUNTY, FLORIDA.

THE LAND LINE INFORMATION SHOWN IS COMPILED FROM THE BEST AVAILABLE DATA AND DOES NOT NECESSARILY REPRESENT TRUE LAND LINE LOCATION.

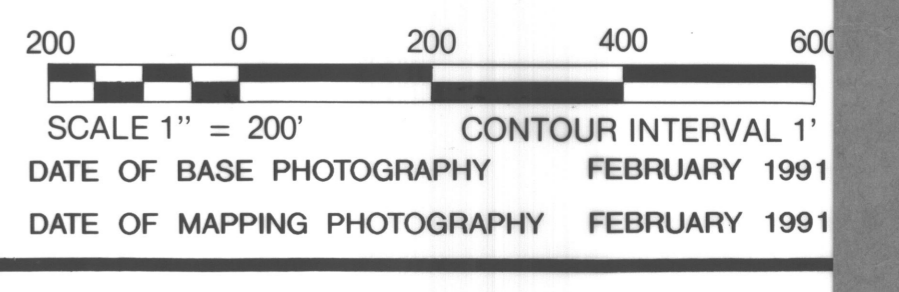
DASHED CONTOURS AND UNDERLINED ELEVATIONS INDICATE STANDARD VERTICAL ACCURACY REDUCED BY TREE COVER.

THIS SHEET MAY NOT BE REPRODUCED, IN PART OR IN FULL, WITHOUT SPECIFIC APPROVAL OF THE DIVISION OF LAND INFORMATION SYSTEMS, LEE COUNTY, FLORIDA.

LEE COUNTY COURTHOUSE
 215 SECOND STREET
 FT. MYERS, FLORIDA

COPYRIGHT BY LEE COUNTY, FLORIDA
 ALL RIGHTS RESERVED

GRIDS BASED ON THE FLORIDA STATE PLANT COORDINATE SYSTEM, WEST ZONE.
 ELEVATIONS BASED ON U.S.C. & G.S. DATUM.



LEE COUNTY
 FT. MYERS, FLORIDA

LAND INFORMATION SYSTEMS

SECTION 4 TOWNSHIP 44 SOUTH RANGE 27 EAST
 DRAWING NUMBER SHEET OF

4-44-27