

E 605,000 E 606,000 E 607,000 E 608,000 E 609,000 E 610,000

N 835000
N 836000
N 837000
N 838000
N 839000


COMPILED BY PHOTOGRAMMETRIC METHODS BY


WOOLPERT CONSULTANTS
 DAYTON & CINCINNATI, OHIO CHARLOTTE, NORTH CAROLINA
 MOBILE, ALABAMA ORLANDO & PENSACOLA, FLORIDA


GEODETIC CONTROL SURVEY BY


Deni Associates
 FT. MYERS, FLORIDA

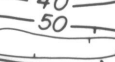
LEGEND


HORIZONTAL CONTROL U.S.C. & G.S. 


FLORIDA STATE DEPT. OF TRANSPORTATION 

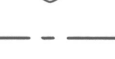
TRAVERSE STATIONS 


VERTICAL CONTROLS 


SECTION CORNERS 


CONTOURS 


DEPRESSION CONTOURS 

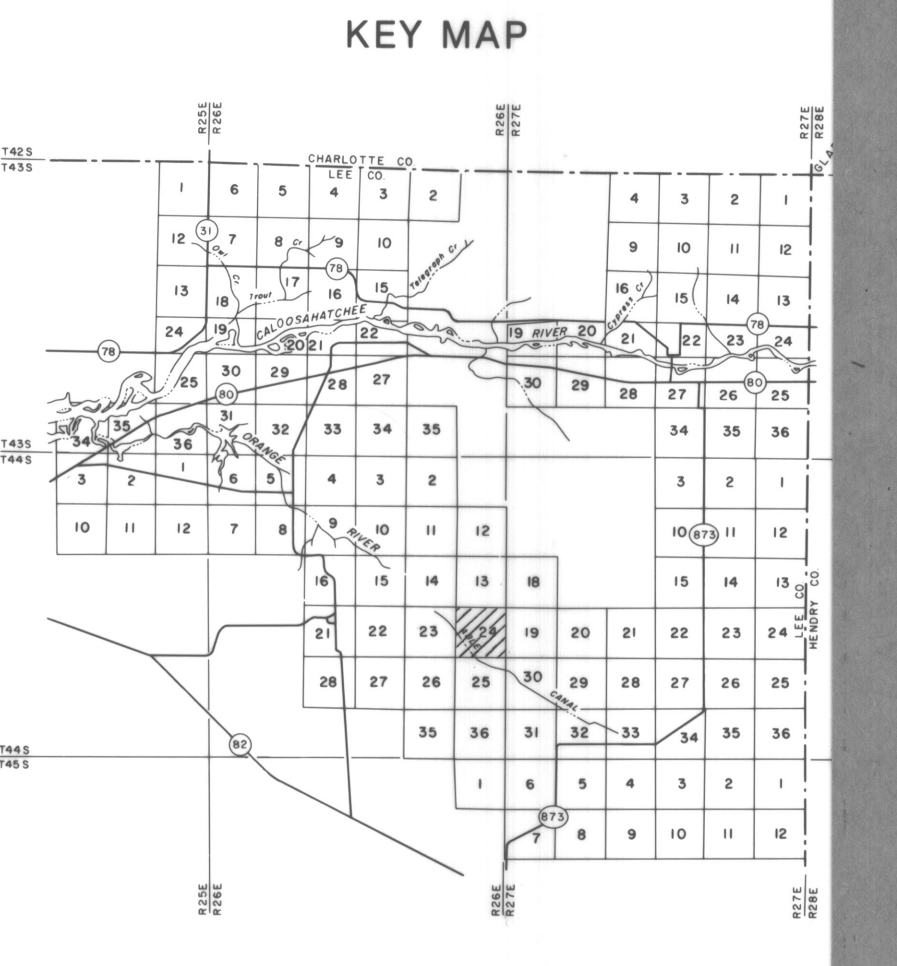
SPOT ELEVATIONS 

STATE ROUTE 

U.S. ROUTE 

INTERSTATE HIGHWAY 

POLITICAL BOUNDARIES 



NOTE:

ACCURACY: THIS MAPPING IS INTENDED TO COMPLY WITH NATIONAL MAP ACCURACY STANDARDS. HOWEVER, SUCH ACCURACY, OR ANY OTHER LEVEL OF ACCURACY, IS NOT GUARANTEED BY LEE COUNTY, FLORIDA.

THE LAND LINE INFORMATION SHOWN IS COMPILED FROM THE BEST AVAILABLE DATA AND DOES NOT NECESSARILY REPRESENT TRUE LAND LINE LOCATION.

DASHED CONTOURS AND UNDERLINED ELEVATIONS INDICATE STANDARD VERTICAL ACCURACY REDUCED BY TREE COVER.

THIS SHEET MAY NOT BE REPRODUCED, IN PART OR IN FULL, WITHOUT SPECIFIC APPROVAL OF THE DIVISION OF LAND INFORMATION SYSTEMS, LEE COUNTY, 2115 SECOND STREET FT. MYERS, FLORIDA.

COPYRIGHT BY LEE COUNTY, FLORIDA. ALL RIGHTS RESERVED.

GRIDS BASED ON THE FLORIDA STATE PLANE COORDINATE SYSTEM, WEST ZONE.

ELEVATIONS BASED ON U.S.C. & G.S. DATUM.

200 0 400 600

SCALE 1" = 200' CONTOUR INTERVAL 1'

DATE OF BASE PHOTOGRAPHY MARCH/APRIL 1988

DATE OF MAPPING PHOTOGRAPHY APRIL 1988

LEE COUNTY
FT. MYERS, FLORIDA

LAND INFORMATION SYSTEMS

SECTION 24 TOWNSHIP 44 SOUTH RANGE 26 EA

DRAWING NUMBER SHEET OF

24-44-26