

COMPILED BY PHOTOGAMMETRIC METHODS BY

WOOLPERT CONSULTANTS

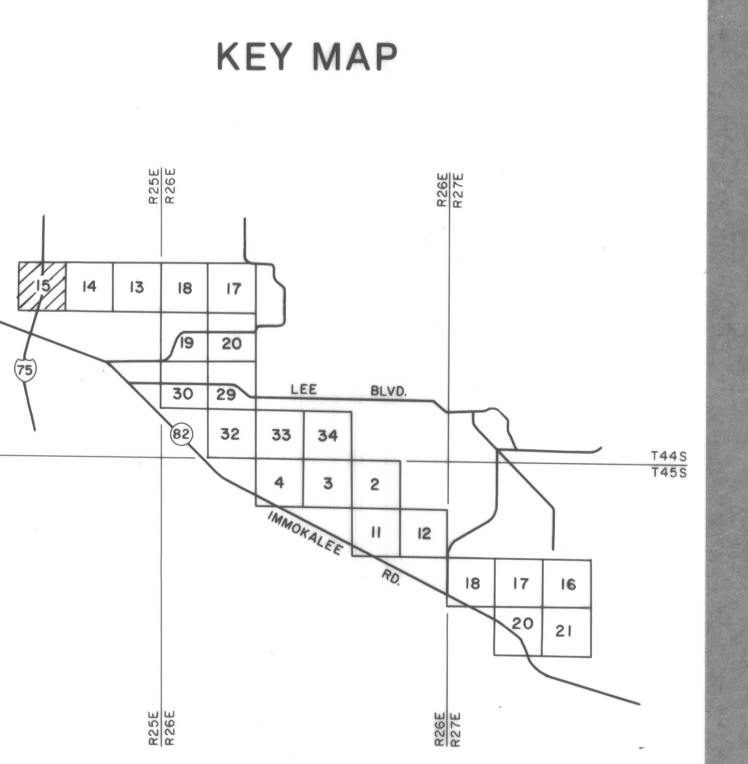
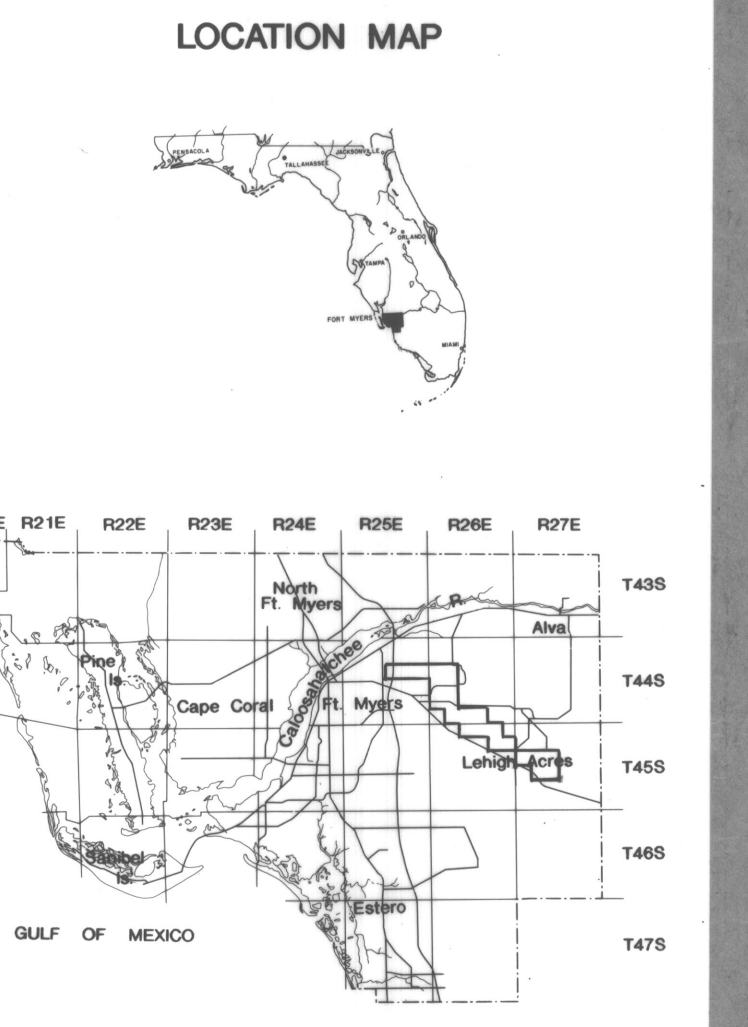
DAYTON & CINCINNATI, OHIO CHARLOTTE, NORTH CAROLINA
MOBILE, ALABAMA ORLANDO & PENSACOLA, FLORIDA

GEODETIC CONTROL SURVEY BY

Deni Associates
FT. MYERS, FLORIDA

LEGEND

- HORIZONTAL CONTROL U.S.C.&G.S. △
- FLORIDA STATE DEPT. OF TRANSPORTATION ○
- TRAVERSE STATIONS ○
- VERTICAL CONTROLS ○
- SECTION CORNERS ○
- CONTOURS 1011 TBM 16-71
12.00
151/4
15
50
50
- DEPRESSION CONTOURS 50.4
- SPOT ELEVATIONS ○
- STATE ROUTE ○
- U.S. ROUTE ○
- INTERSTATE HIGHWAY ○
- POLITICAL BOUNDARIES ---



NOTE:

ACCURACY: THIS MAPPING IS INTENDED TO COMPLY WITH NATIONAL MAP ACCURACY STANDARDS. HOWEVER, SUCH ACCURACY OR ANY OTHER LEVEL OF ACCURACY IS NOT GUARANTEED BY LEE COUNTY, FLORIDA.

THE LAND LINE INFORMATION SHOWN IS COMPILED FROM THE BEST AVAILABLE DATA AND DOES NOT NECESSARILY REPRESENT THE LAND LINE LOCATION.

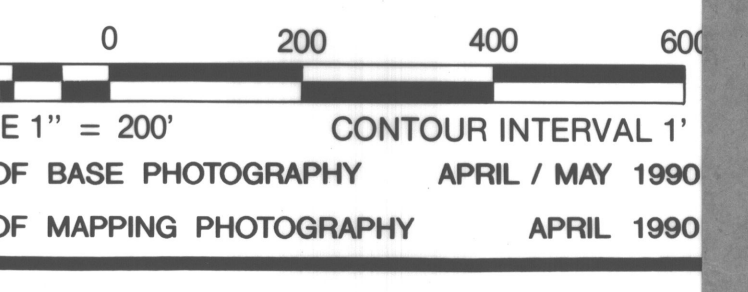
DASHED CONTOURS AND UNDERLINED ELEVATIONS INDICATE STANDARD VERTICAL ACCURACY REDUCED BY TREE COVER.

THIS SHEET MAY NOT BE REPRODUCED, IN PART OR IN FULL, WITHOUT SPECIFIC APPROVAL OF THE DIVISION OF LAND INFORMATION SYSTEMS, LEE COUNTY, LEE COUNTY COURTHOUSE, 2115 SECOND STREET, FT. MYERS, FLORIDA.

COPYRIGHT BY LEE COUNTY, FLORIDA. ALL RIGHTS RESERVED.

GRIDS BASED ON THE FLORIDA STATE PLANE COORDINATE SYSTEM, WEST ZONE.

ELEVATIONS BASED ON U.S.C.&G.S. DATUM.



LEE COUNTY
FT. MYERS, FLORIDA

LAND INFORMATION SYSTEMS

SECTION 15 TOWNSHIP 44 SOUTH RANGE 25 EA
DRAWING NUMBER SHEET OF

15-44-25